



Ecological Assessment



Santos
Petroleum Lease 1055 (Bantam)

Level 1
30 Little Cribb Street
MILTON QLD 4064

Issue Date: 15 March 2021
mail@e2mconsulting.com.au
www.e2mconsulting.com.au

Document management

Rev.	Issue Date	Description	Author (s)	Approved	Signature
A	10/12/2019	Issued for review			
0	12/12/2019	Issued for use			
1	4/11/2020	Issued for use			
2	15/03/2021	Issued for use			

Document Reference: QEJ19010_PL1055_EcoAssessment_Rev2

DISCLAIMER

1. Scope, Use and Purpose

- This document has been prepared by E2M solely for Santos and may only be used and relied upon by Santos for the specific purpose agreed between E2M and Santos (**Agreed Purpose**).
- This document may not contain sufficient information for purposes extraneous to the Agreed Purpose and E2M will not be liable for any loss, damage, liability or claim if this document or its contents is used or relied upon for any purpose extraneous to the Agreed Purpose.

2. Limitations of this document

- The opinions, conclusions, recommendations and information included in this document are:
 - limited to the scope of the relevant engagement agreed between E2M and Santos;
 - limited by the limitations indicated in this document;
 - based on E2M's knowledge and approach, and the conditions encountered and information reviewed by E2M, as at the date of the preparation of this document (**Prevailing Knowledge**);
 - based on E2M's assumptions described or indicated in this document (**Assumptions**); and
 - based on information provided to E2M by Santos and others including government authorities (**Supplied Information**).
- Santos acknowledges that any Prevailing Knowledge may have ceased or may in the future cease to be correct, accurate or appropriate in light of subsequent knowledge, conditions, information or events. E2M has no obligation to update Santos with respect to changes in the Prevailing Information occurring after the date this document was prepared.
- While E2M does not have any reason to believe any Assumptions are incorrect, E2M has not made any independent investigations with respect to the Assumptions and shall have no liability arising from any incorrect Assumptions.
- Supplied Information has not been independently verified by E2M. E2M shall have no liability in connection with Supplied Information, including errors and omissions in this document which were caused by errors or omissions in the Supplied Information.

3. Warranties, Liabilities and Consequential Loss

- A reference to 'liability' or 'liable' in this disclaimer refers to any liability for any direct or indirect loss, damage, liability, cost, expense or claim.
- E2M excludes implied warranties to the extent legally permissible and shall have no liability arising out of the reliance on such implied warranties.
- E2M shall have no liability for any interpretation, opinion or conclusion that Santos may form as a result of examining this document.
- Santos acknowledges and agrees that the maximum aggregate liability of E2M in connection with the preparation and provision of this document is limited to the value of the consideration paid or payable by Santos to E2M for it.
- E2M will not be liable to Santos or any other person for any special, indirect, consequential, economic loss, or loss of profit, revenue, business, contracts or anticipated savings suffered or incurred by Santos or any other person arising out of or in connection with the provision of this document.

4. Third Parties

- This document may not, without E2M's prior written consent, be disclosed to any person other than Santos (**Third Party**).
- This document may not contain sufficient information for the purposes of a Third Party and is prepared and provided without E2M assuming or owing a duty of care to any Third Party.
- E2M will not be liable to a Third Party for any liability arising out of or incidental to this document or any publication of, use of or reliance on it (Third Party Liability). Santos and any Third Party assumes all risk, and releases, indemnifies and will keep indemnified E2M from any Third Party Liability.



Contents

1	Introduction	1
1.1	Project background and scope	1
1.2	Site description	1
2	Methods	3
2.1	Desktop assessment	3
2.2	Field assessment	3
2.3	Regional Ecosystem verification	4
2.4	Likelihood of occurrence assessment	4
2.5	Assumptions and limitations	4
3	Results	6
3.1	Desktop assessment	6
4	Field assessment results	10
4.1	Matters of National Environmental Significance	10
4.2	State matters	12
5	Impacts and mitigation	22
5.1	Potential impacts	22
5.2	Significant residual impact assessment	23
5.3	Mitigation measures	24
5.4	Cumulative impacts	32
6	Legislative compliance	35
6.1	Summary	35
6.2	Commonwealth legislation	35
6.3	State legislation	35
7	Conclusion	36
8	References	37

List of tables

Table 1	MNES species likely to occur within the PL	10
Table 2	E2M Ground-truthed Regional Ecosystems (GTREs)	13
Table 3	Threatened and special least concern species likely to occur within the PL	16
Table 4	MSES summary	20
Table 5	Proposed disturbance footprint assumptions per well	22
Table 6	Significant Residual Impact test criteria and impact minimisation measures	29
Table 7	Impact mitigation measures	30
Table 8	MNES and MSES cumulative impact disturbance area	33



List of figures

Figure 1	Site location	2
Figure 2	DNRME mapped Regional Ecosystems	8
Figure 3	Queensland Government Mapped Matters of State Environmental Significance	9
Figure 4	Ground-truthed Regional Ecosystems	14
Figure 5	Threatened species habitat	17
Figure 6	Environmentally constrained areas	27
Figure 7	Cumulative impacts	34

Appendices

Appendix A	Database search results
Appendix B	Species lists
Appendix C	Likelihood of occurrence assessments
Appendix D	MNES significant impact assessment
Appendix E	MSES significant residual impact assessment



Definitions

Term	Definition
Disturbance footprint	The area that is proposed to be impacted by the project.
The project	Bantam (PL 1055) petroleum activities.
Regional Ecosystem	A vegetation community in a bioregion that is consistently associated with a particular combination of geology, landform and soil. Regional Ecosystems are described in the Regional Ecosystem Description Database, produced by the Queensland Herbarium.
Regulated vegetation	Vegetation that is mapped within the Regulated Vegetation Management Map produced by DNRME.
The PL	Petroleum Lease (PL) 1055 (Bantam).
Suitable habitat	A species preferred environment required to sustain a viable population. Suitable habitat may include breeding, foraging and shelter resources for fauna or preferred environmental conditions of flora.
Threatened species	Extinct (EX), extinct in the wild (XW), critically endangered (CE), endangered (E), vulnerable (V) or conservation dependent (CD) under the <i>Environment Protection and Biodiversity Conservation Act 1999</i> or extinct in the wild (PE), Endangered, Vulnerable or Near Threatened (EVNT) under the <i>Nature Conservation Act 1992</i> .

Abbreviations

Abbreviation	Description
DAWE	Commonwealth Government Department of Agriculture, Water and the Environment (formerly Department of Environment and Energy (DEE))
DES	Queensland Department of Environment and Science
DNRME	Queensland Department of Natural Resources, Mines and Energy (now Department of Resources)
E2M	E2M Pty Ltd
EO Act	<i>Environmental Offsets Act 2014</i>
EO Regulation	<i>Environmental Offsets Regulation 2014</i>
EP Act	<i>Environmental Protection Act 1994</i>
EPBC Act	<i>Environment Protection and Biodiversity Conservation Act 1999</i>
MNES	Matters of National Environmental Significance
MSES	Matters of State Environmental Significance
NC Act	<i>Nature Conservation Act 1992</i>
RE	Regional Ecosystem
SEA	Strategic Environmental Area, defined under the EO Regulation
SRI	Significant Residual Impact



1 Introduction

1.1 Project background and scope

Santos is proposing new petroleum activities within Petroleum Lease (PL) 1055 (Bantam), herein referred to as 'the PL', and has engaged E2M to undertake an ecological assessment for the PL. The scope of this assessment is to:

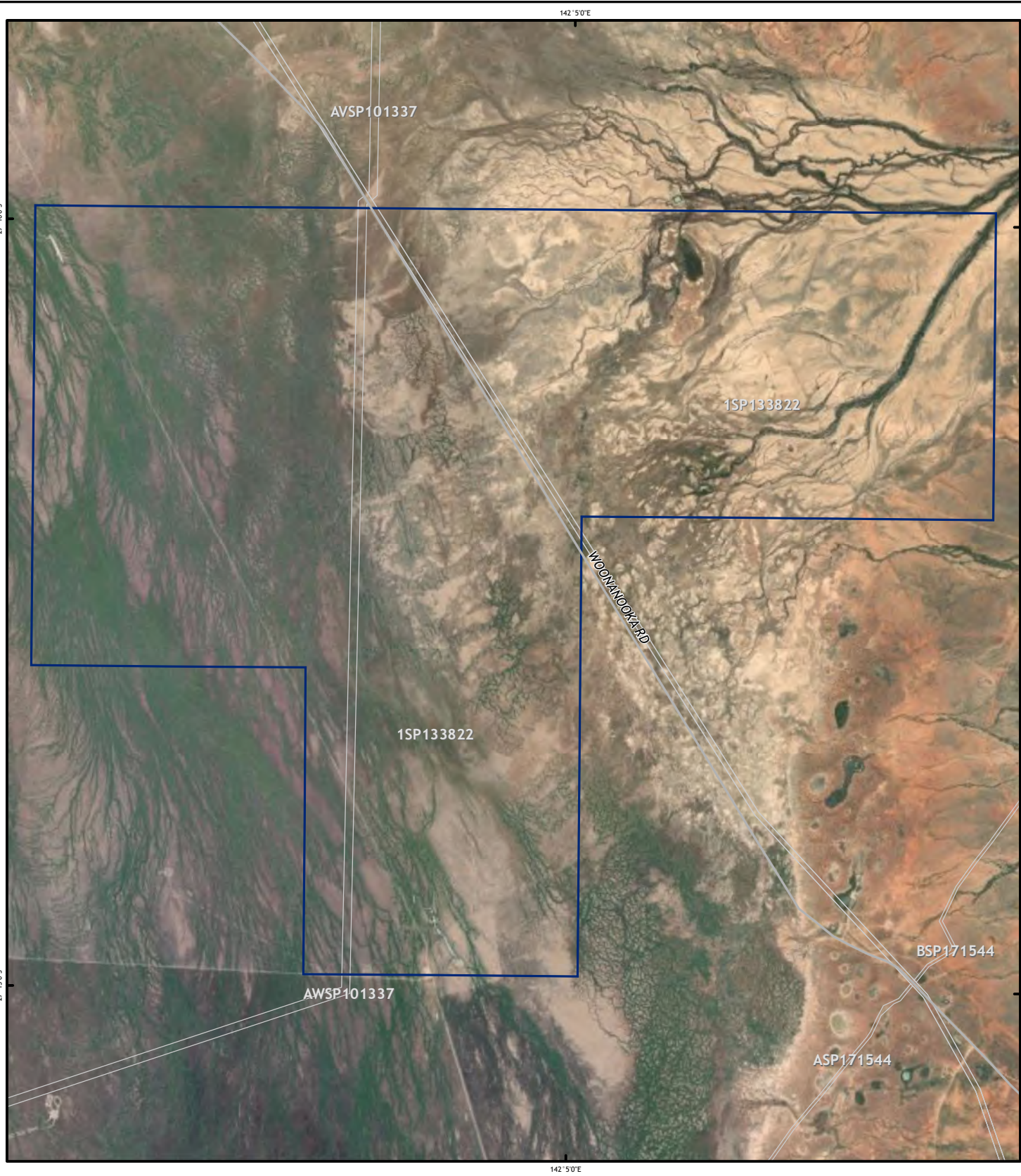
- Conduct a review of Commonwealth and State Government environmental mapping, databases and legislative considerations
- Undertake a field assessment to ground-truth vegetation communities and habitat for species listed as Matters of National Environmental Significance (MNES) and/or Matters of State Environmental Significance (MSES) within the PL
- Provide a preliminary assessment of potential impacts of the proposed development on identified MNES and MSES
- Detail management strategies to avoid, minimise or mitigate potential impacts to MNES and MSES within the PL; and
- Undertake preliminary significant residual impact (SRI) assessments to determine potential offset requirements for identified MNES and MSES.

1.2 Site description

The PL is located within the Cooper Creek floodplain, approximately 30 km north-east of the Ballera gas plant. The PL is approximately 6,706 ha and is entirely contained within Lot 1 on SP133822. Land within the PL is predominately used for cattle grazing. The PL and surrounding environs are depicted in Figure 1.



Document Path: X:\JOBS-2019\QEJ19010\GIS\QEJ19010_EAR_SiteLocation.mxd



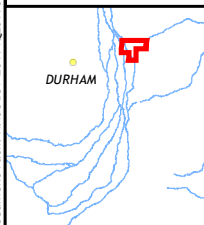
Legend

- Road
- Petroleum Lease
- Cadastre



Scale 1:64,000 (A4)
0 1 2 3
Kilometres

Coordinate System: GDA 1994 MGA Zone 54
Projection: Transverse Mercator



Notes:
Aerial Imagery: © ESRI 2019
Cadastre: © DNRME 2019
Petroleum Lease: © DNRME 2019
MSES: © DNRME 2017

2	Issued for Use	DL	JVO	26/02/2021
1	Issued for Use	DL	JVO	19/02/2021
Rev	Description	Drawn	Approved	Date



FIGURE 1: SITE LOCATION - PL 1055

Ecological Assessment Report
Santos

Map Number	Job Number	Rev
1 of 1	QEJ19010	2

2 Methods

2.1 Desktop assessment

A desktop assessment was undertaken to review Commonwealth and State Government environmental mapping and databases to identify potential MNES and MSES within the PL. The following legislation, associated triggers and databases were reviewed:

- Commonwealth Department of Agriculture, Water and the Environment (DAWE) Protected Matters Report, for a search radius of 100 km from the approximate centre of the PL (-27.20274, 142.07645)
- Department of Environment and Science (DES) MSES mapping for the PL
- Department of Natural Resources, Mines and Energy (DNRME) Regulated Vegetation Management Map, Vegetation Management Supporting Map (Regional Ecosystem mapping) and Essential Habitat Map for the PL
- DES Protected Plants Flora Survey Trigger mapping for the PL
- DES WildNet Database, for a 100 km buffer around the boundaries of the PL
- DES Map of Environmentally Sensitive Areas for the PL
- Queensland Globe environmental mapping layers for the PL
- Atlas of Living Australia species records; and
- The latest available aerial photography.

2.2 Field assessment

A field assessment of the PL was conducted by two E2M ecologists from 1 to 4 April 2019 and from 24 to 29 August 2019. E2M ecologists are suitably qualified persons for the purposes of undertaking ecological field surveys. The field assessment was undertaken in conjunction with field assessments of PL 1047 (Okotoko), PL 1058 (Bearcat), PL 1060 (Jarrar) and Potential Commercial Area 251 (Greater Okotoko).

The following data were collected during the survey:

- Delineation of the ground-truthed extents of RE polygons, with a particular focus on delineating homogenous polygons of wetland REs. Ground-truthed Regional Ecosystems (GTREs) were delineated in accordance with Nelder *et al* (2019).
- Assessment of potential habitat for MNES and MSES fauna
- Targeted searches for grey grasswren (*Amytornis barbatus*) within areas of suitable habitat; and
- Opportunistic observations of fauna encountered throughout the PL.

Trimble TDC100 Global Positioning System (GPS) devices were used to delineate the extent of vegetation communities within the PL and record species and habitat data. Captured data was validated, mapped and assessed using a geographical information system, whereby the development footprint and observed features and extents were overlaid on the relevant regulatory mapping (GDA94/MGA zone 54).



2.3 Regional Ecosystem verification

To verify the extent of the vegetation communities in the field, a combination of Secondary, Tertiary and Quaternary type surveys using the CORVEG Methodology (outlined within *Methodology for Survey and Mapping of Regional Ecosystems and Vegetation Communities in Queensland* (Neldner *et al.* 2019)) were used. Secondary surveys were conducted to collect detailed floristic and structural information, while Tertiary surveys were conducted in REs that had not been flooded and a detailed floristic composition could not be recorded. Quaternary surveys were conducted as a rapid assessment method to characterise the vegetation community.

Where possible, vegetation communities were verified to single homogenous RE polygons in accordance with the Regional Ecosystem Description Database (REDD) (Queensland Herbarium 2019a). However, in areas where multiple REs occurred on a fine scale over extensive areas, such as the floodplain matrix, heterogenous RE polygons were assigned, which included an estimate of the proportion of each RE within each polygon (Neldner *et al.* 2019).

Ground-truthed vegetation communities are used to determine:

- The presence of EPBC Act listed Threatened Ecological Communities (TEC), none of which occur within the PL; and
- Habitat for threatened species.

2.4 Likelihood of occurrence assessment

Threatened flora and fauna species identified in the desktop review were assessed for their likelihood of occurrence within the PL. This assessment considered the species distribution, habitat requirements and historical records in proximity to the PL as well as observations and evidence of occurrence, habitat suitability, threats and on-site conditions identified during the field survey.

The likelihood of occurrence of threatened, migratory and marine species were based on the following criteria:

- **Likely to occur:** suitable habitat to support the species is present and the species has previously been recorded within 100 km of the PL (the desktop search extent)
- **Possible occurrence:** The PL is within the species known distribution and suitable habitat to support the species is present; however
 - the species has not previously been recorded within the desktop search extent; and/or
 - suitable habitat is degraded or of limited extent, thereby reducing the likelihood of the species occurrence.
- **Unlikely to occur:** the PL does not comprise suitable habitat for the species, or is outside of the species known distribution.

2.5 Assumptions and limitations

Ecological surveys have a range of inherent limitations associated with seasonal timing of the survey, variable climate conditions and species behaviour. As such, the survey conducted only represents a “snapshot” in time and may not provide a true indication of presence or absence of flora and fauna species within the PL. In light of the identified limitations, precautionary principles were applied to assume presence where necessary for impact assessment purposes.



Preliminary impact assessments were based on design information that includes the disturbance assumptions identified within Section 5.1. The actual impact arising from the proposed works may differ to the preliminary assessment. The self-assessment has only considered impacts resulting from the proposed works and has not considered cumulative impacts.

3 Results

3.1 Desktop assessment

3.1.1 Commonwealth matters

A Protected Matters Report, generated by the DAWE, was generated to identify MNES that are predicted to occur within the PL (the search results have been included in Appendix A). Matters identified as potentially occurring within 100 km of the PL include:

- One wetland of International Importance (Coongie lakes)
- Eight threatened fauna species
- Three threatened flora species
- Nine migratory (marine, terrestrial, wetland) species
- 14 marine species.

A likelihood of occurrence assessment has been conducted for MNES flora and fauna species (Appendix C).

3.1.2 State matters

3.1.2.1 Vegetation Management Act 1999

The PL was mapped as entirely containing Category B (remnant) regulated vegetation. All Regional Ecosystems (REs) mapped within the PL by DNRME have a 'least concern' vegetation management class and 'no concern at present' biodiversity status (Queensland Herbarium 2019a).

3.1.2.2 Nature Conservation Act 1992

The Queensland Government WildNet database was searched within a 100 km buffer of the PL boundaries to identify the confirmed recorded presence of threatened flora and fauna species. The extract listed four bird, three mammal and four plant species (Appendix A). To determine potential presence within the PL, a likelihood of occurrence assessment has been conducted for these species (Appendix C).

3.1.2.2.1 NC Act Protected Plants

The *Nature Conservation Wildlife Regulation 2006* (NC Regulation) lists flora and fauna species considered to be extinct in the wild, Endangered, Vulnerable or Near Threatened (EVNT) or least concern in Queensland. Clearing of protected plants (i.e. EVNT species) is regulated by the NC Regulation. Furthermore, the State Government has produced a mapping layer which triggers a flora survey requirement if disturbance is proposed within a mapped high risk area. The PL does not contain mapped high risk areas.

3.1.3 Environmental Offsets Act 2014

The EO Act outlines the framework for environmental offsets within Queensland and how they should be provided. As defined within Section 7 of the EO Act, an environmental offset is an *activity undertaken to counterbalance a significant residual impact of a prescribed activity on a prescribed environmental matter*, such as matters of Commonwealth, State or local significance.



Environmental offsets are not an assessment trigger, but are imposed as a condition for a proposed activity. If a SRI on the prescribed environmental matter remains after the application of impact avoidance, minimisation and mitigation measures, an environmental offset may be required. MSES identified within the PL in the desktop assessment include:

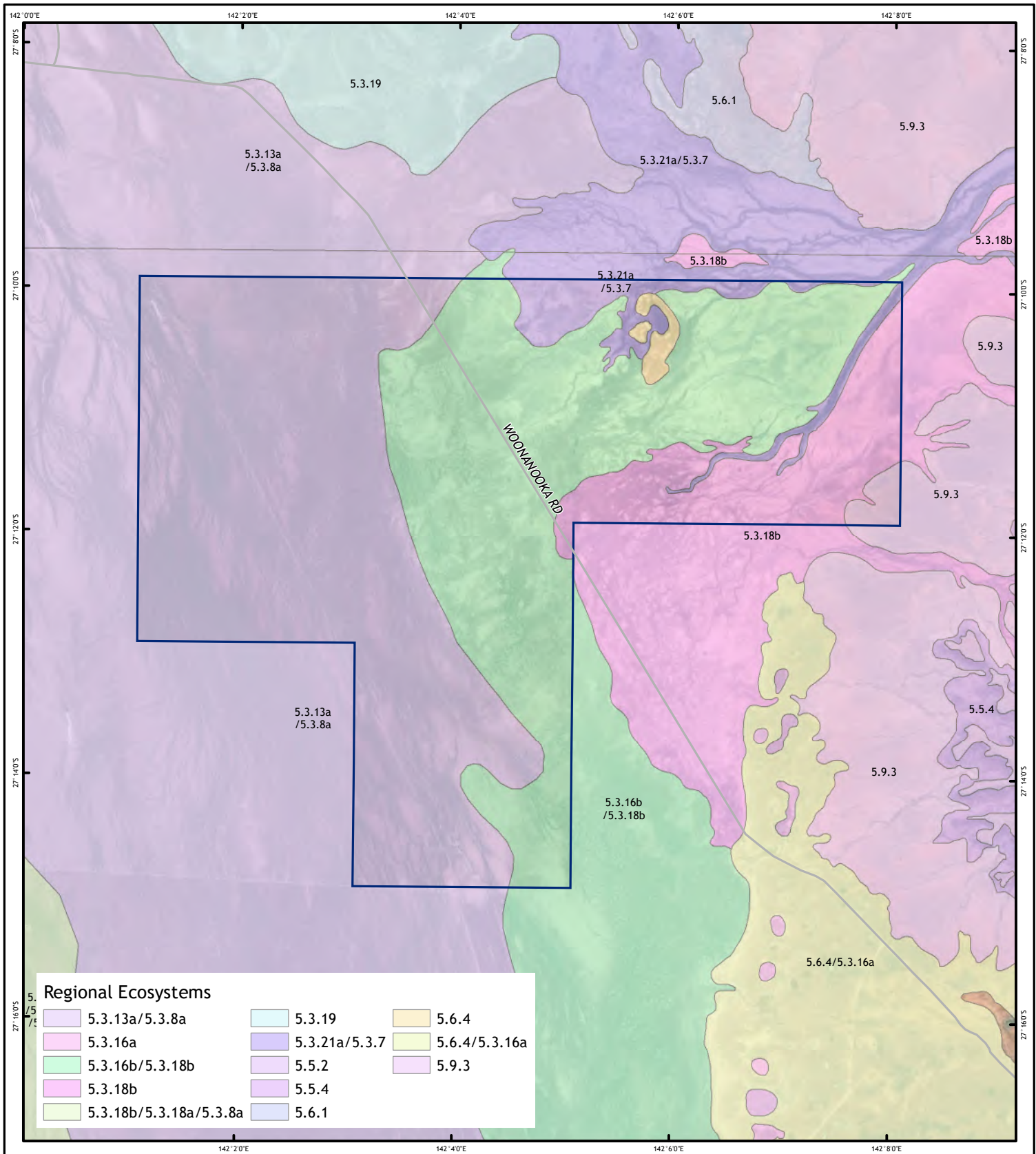
- Threatened species listed under the NC Act
- Special least concern species listed under the NC Act
- Regulated vegetation - intersecting a watercourse
- Regulated vegetation - within 100 m of a Vegetation Management wetland
- Connectivity areas; and
- Channel Country Strategic Environmental Area (SEA).

3.1.4 Environmental Protection Act 1994

No Category A, B or C ESAs are mapped to occur within the PL on the Map of Environmentally Sensitive Areas produced by the DES. Other matters mapped as occurring within the PL include:

- Rivers
- Referable wetlands; and
- Dominant wetlands (51-100%).





Regional Ecosystems

5.3.13a/5.3.8a

5.3.16a

5.3.16b/5.3.18b

5.3.18b

5.3.18b/5.3.18a/5.3.8a

5.3.19

5.3.21a/5.3.7

5.5.2

5.5.4

5.6.1

5.6.4

5.6.4/5.3.16a

5.9.3

Legend

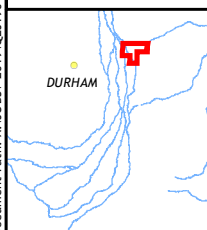
- Road
- Petroleum Lease



Scale 1:79,000 (A4)



Coordinate System: GDA 1994 MGA Zone 54
Projection: Transverse Mercator



Notes:
Aerial Imagery: © ESRI 2019
Cadastre: © DNRME 2019
Petroleum Lease: © DNRME 2019
Regional Ecosystems: © DNRME 2019

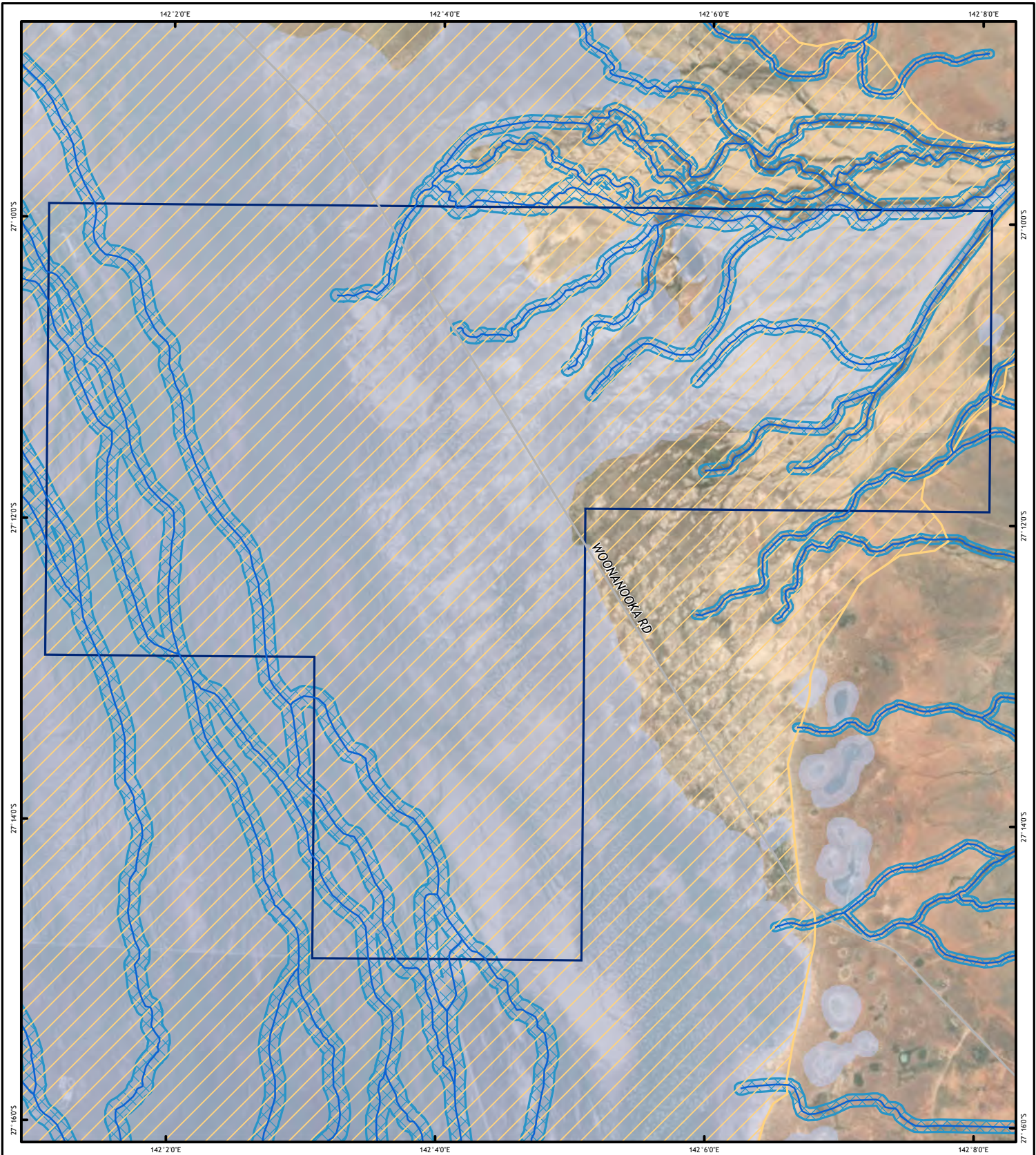
2	Issued for Use	DL	JVO	26/02/2021
1	Issued for Use	DL	JVO	19/02/2021
Rev	Description	Drawn	Approved	Date



FIGURE 2: DNRME MAPPED REGIONAL ECOSYSTEMS - PL 1055

Ecological Assessment Report
Santos

Map Number	Job Number	Rev
1 of 1	QEJ19010	2



Legend

- Road
- MSES - Watercourse
- MSES Regulated Vegetation - Intersecting a Watercourse
- MSES Regulated Vegetation - within 100m of a Vegetation Management Wetland
- Channel Country Strategic Environmental Area

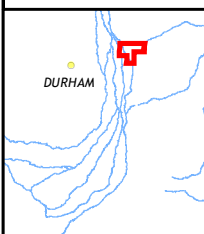


Scale 1:64,000 (A4)

0 1 2 3

Kilometres

Coordinate System: GDA 1994 MGA Zone 54
Projection: Transverse Mercator



Notes:
Aerial Imagery: © ESRI 2019
Petroleum Lease: © DNRME 2019
MSES Watercourses: © DES 2020
MSES Wetlands: © DES 2020
SEA: © DILGP 2019

2	Issued for Use	DL	JVO	26/02/2021
1	Issued for Use	DL	JVO	19/02/2021
Rev	Description	Drawn	Approved	Date



FIGURE 3: QUEENSLAND GOVERNMENT MAPPED MSES - PL 1055

Ecological Assessment Report
Santos

Map Number	Job Number	Rev
1 of 1	QEJ19010	2

4 Field assessment results

4.1 Matters of National Environmental Significance

Five MNES have been identified as likely to occur within the PL. These MNES comprise one species listed as endangered under the Commonwealth *Environment Protection and Biodiversity Conservation Act 1999* (EPBC Act), grey grasswren (Section 4.1.1), and a further four species listed as migratory under the EPBC Act (Sections 4.1.2). In addition, 15 bird species listed as marine were identified as known or likely to occur (Section 4.1.3). Marine species, while not a MNES are protected under the EPBC Act through their relationship with the Commonwealth marine environment. Habitat associations for MNES species likely to occur within the PL are summarised in Table 1.

Table 1 MNES species likely to occur within the PL

Species	EPBC Act status	Regional Ecosystem (RE) associations	Area within the PL (ha)
Fork-tailed swift (<i>Apus pacificus</i>)	Marine and migratory	All REs	6,705.9
Glossy ibis (<i>Plegadis falcinellus</i>)	Marine and migratory	REs associated with riverine and palustrine wetlands, including: 5.3.7, 5.3.8a, 5.3.13a, 5.3.17 and 5.3.18a	876.8
Grey grasswren (<i>Amytornis barbatus</i>)	Endangered	REs containing lignum (<i>Duma florulenta</i>) and swamp canegrass (<i>Eragrostis australasica</i>) thickets, including 5.3.7, 5.3.8a and 5.3.13a	406
Gull-billed tern (<i>Gelochelidon nilotica</i>)	Marine and migratory	REs associated with riverine and palustrine wetlands, including: 5.3.7, 5.3.8a, 5.3.13a, 5.3.17 and 5.3.18a	876.8
Sharp-tailed sandpiper (<i>Calidris acuminata</i>)	Marine and migratory	REs associated with riverine and palustrine wetlands, including: 5.3.7, 5.3.8a, 5.3.13a, 5.3.17 and 5.3.18a	876.8

4.1.1 Threatened species

While no EPBC Act listed threatened species were identified within the PL during the field assessment, the likelihood of occurrence assessment (Appendix C) identified that the PL is likely to provide habitat for one threatened species listed under the NC Act, namely grey grasswren. The Cooper Creek floodplain is known to support grey grasswren; however, the subspecies status of this population is uncertain (Black *et al.* 2011; DEE 2019). The Cooper Creek population may comprise either the Bulloo subspecies (*Amytornis barbatus barbatus*), listed as endangered under the EPBC Act; or the Diamantina subspecies (*Amytornis barbatus diamantina*), not listed under the EPBC Act. In light of this uncertainty, for the purposes of this report, the grey grasswren population has been assumed to comprise the endangered Bulloo subspecies. Habitat for grey grasswren within the PL is mapped within Figure 5.

A further six threatened species listed under the EPBC Act are considered to have the possibility of occurrence within the PL; however, these species are not considered likely, primarily due to the absence of previous records within 100 km of the PL or the marginal quality of potential habitat for each species within the PL (Appendix C).



Fauna habitat mapping is based on GTRE mapping (Figure 4), which includes mixed RE polygons. Where a species habitat is associated with any of the REs that comprise a mixed polygon, the entire polygon was mapped as habitat. As such, the mapped fauna habitat depicted (Figure 5) may include areas of RE that are not habitat for the species.

4.1.2 Migratory species

While no migratory species were recorded within the PL during the field assessment, the likelihood of occurrence assessment identified that the PL is likely to provide habitat for four migratory species, including:

- fork-tailed swift - marine and migratory
- sharp-tailed sandpiper - marine and migratory
- glossy ibis - marine and migratory; and
- gull-billed tern - marine and migratory.

A project is required to seek approval under the EPBC Act for actions that are likely to have 'significant impact' on listed migratory species. 'Important habitat' for migratory species is a key factor for determining whether an action will result in a significant impact. Important habitat is defined in the significance criteria (DoE 2013) as:

- habitat utilised by a migratory species occasionally or periodically within a region that supports an ecologically significant proportion of the population of the species, and/or
- habitat that is of critical importance to the species at particular life-cycle stages, and/or
- habitat utilised by a migratory species which is at the limit of the species range, and/or
- habitat within an area where the species is declining.

The PL does not comprise important habitat for any migratory species listed under the EPBC Act and is therefore not likely to have a significant impact on listed migratory species.

4.1.3 Marine species

Five marine bird species, listed under the EPBC Act were identified within the PL during the field assessment. In addition, the likelihood of occurrence assessment identified that the PL is likely to provide habitat for a further seven marine bird species.

A project is required to seek approval under the EPBC Act for actions that are likely to have 'significant impact' on the Commonwealth marine environment, which includes resulting in a '*substantial adverse effect on a population of a marine species or cetacean including its life cycle (for example, breeding, feeding, migration behaviour, life expectancy) and spatial distribution*'.

Impact to listed marine species resulting from the proposed disturbance is likely to be minimal. As such, the project will not have a significant impact on listed marine species.



4.2 State matters

4.2.1 Ground-truthed Regional Ecosystems

GTREs within the PL entirely comprise Category B regulated vegetation under the *Vegetation Management Act 1999* and have a ‘least concern’ vegetation management class and ‘no concern at present’ biodiversity status (Queensland Herbarium 2019a). The distribution of all GTREs within the PL is described in Table 2 and is depicted in Figure 4.

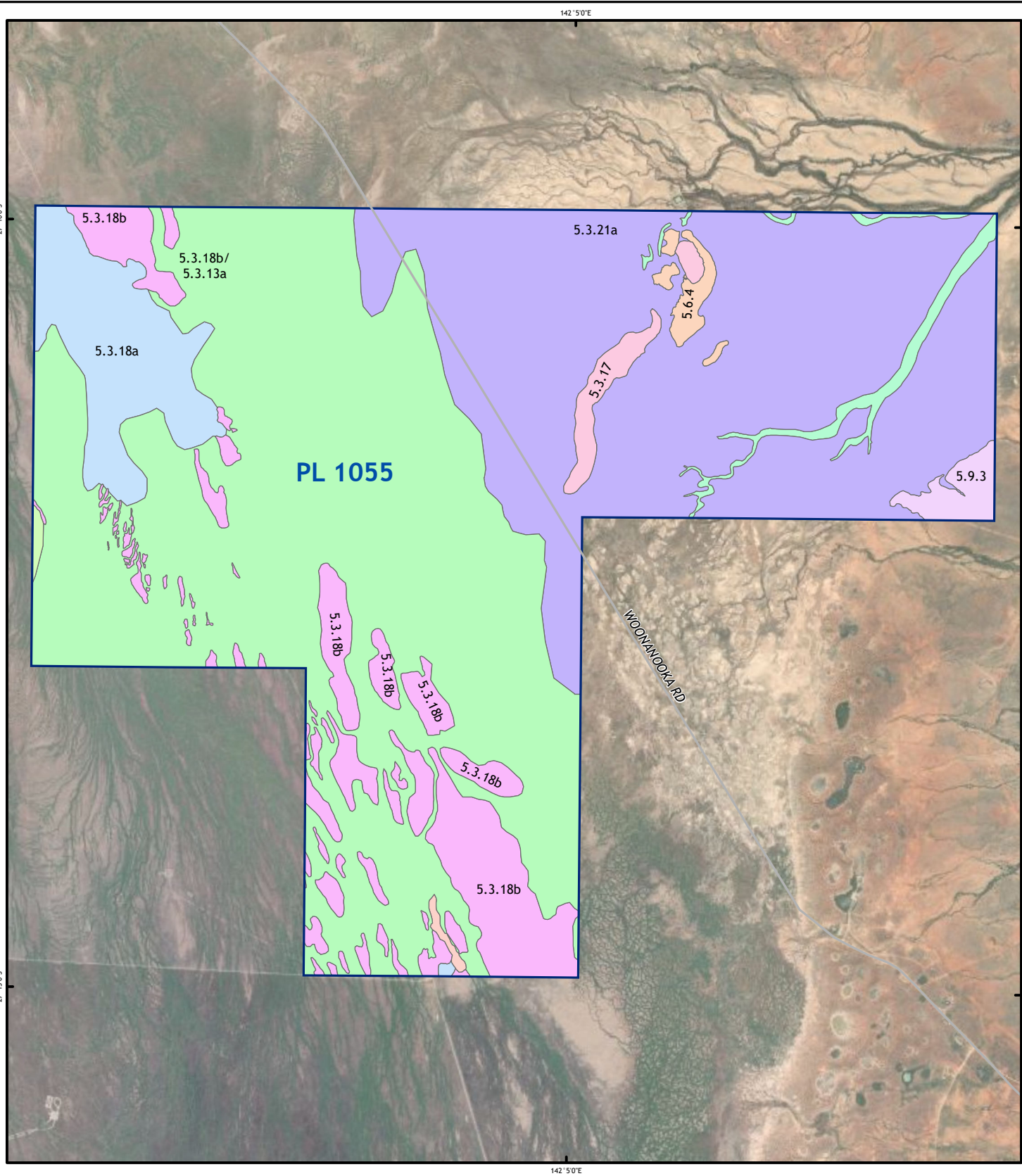


Table 2 E2M Ground-truthed Regional Ecosystems (GTREs)

RE Code	Short Description	VM Class/BD Status	Structural category	Area within the PL (ha) ¹
5.3.7	<i>Eucalyptus coolabah</i> +/- <i>Lysiphyllum gilvum</i> +/- <i>Acacia stenophylla</i> +/- <i>Acacia cambagei</i> low open woodland on major channels	Least concern / No concern at present	Very sparse	89.1
5.3.8a	<i>Eucalyptus coolabah</i> low open woodland +/- <i>Duma florulenta</i> on braided channels, drainage lines, flood plain lakes and claypans	Least concern / No concern at present	Very sparse	9.2
5.3.13a	<i>Duma florulenta</i> open shrubland in depressions on flood plains, interdune flats, clay pans and clay plains	Least concern / No concern at present	Very sparse	307.7
5.3.17	<i>Tecticornia</i> spp. open succulent shrubland fringing playa lakes or clay pans	Least concern / No concern at present	Very sparse	70.5
5.3.18a	<i>Chenopodium auricomum</i> open shrubland on braided channel complex of major alluvial plains.	Least concern / No concern at present	Sparse	400.3
5.3.18b	Variable sparse to open-herbland on braided channel complex of major alluvial plains.	Least concern / No concern at present	Sparse	3,401.5
5.3.21a	Variable sparse to open herbland, <i>Senna</i> spp. open shrubland and bare scalded areas on infrequently flooded alluvia of major rivers their distributaries, drainage channels and creeks	Least concern / No concern at present	Sparse	2,317.4
5.6.4	<i>Atalaya hemiglaucua</i> +/- <i>Acacia aneura</i> +/- <i>Acacia</i> spp. +/- <i>Corymbia terminalis</i> low open woodland on reticulate sand dunes	Least concern / No concern at present	Sparse	46.3
5.9.3	<i>Astrebla</i> spp. +/- short grasses +/- forbs open herbland on Cretaceous sediments	Least concern / No concern at present	Sparse	63.9

¹ GTRE mapping for the PL includes polygons with multiple REs (heterogenous polygons). Area calculations used the approximate proportion of REs within each heterogenous polygon.





Legend

- Road
- ▭ Petroleum Lease

Ground-truthed Regional Ecosystem

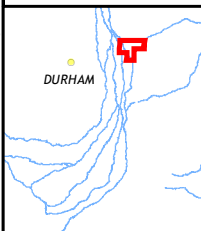
- | | | |
|-----------------|-----------------|--------|
| 5.3.17 | 5.3.18b | 5.3.7 |
| 5.3.18a | 5.3.18b/5.3.13a | 5.3.8a |
| 5.3.18a/5.3.13a | 5.3.21a | 5.6.4 |
| | | 5.9.3 |



Scale 1:64,000 (A4)



Coordinate System: GDA 1994 MGA Zone 54
Projection: Transverse Mercator



Notes:
Aerial Imagery: © ESRI 2019
Cadastre: © DNRME 2019
Petroleum Lease: © DNRME 2019
MSES: © DNRME 2017

2	Issued for Use	DL	JVO	26/02/2021
1	Issued for Use	DL	JVO	19/02/2021
Rev	Description	Drawn	Approved	Date



FIGURE 4: GROUND-TRUTHED
REGIONAL ECOSYSTEMS - PL 1055

Ecological Assessment Report
Santos

Map Number	Job Number	Rev
1 of 1	QEJ19010	2

4.2.2 Threatened and special least concern species

While no NC Act listed threatened species were identified within the PL during the field assessment, the likelihood of occurrence assessment (Appendix C) identified that the PL is likely to provide habitat for two threatened species listed under the NC Act, namely:

- grey grasswren, listed as endangered/near threatened under the NC Act; and
- Major Mitchell's cockatoo (*Lophochroa leadbeateri*), listed as vulnerable under the NC Act.

As discussed within Section 4.1.1, the subspecies status of grey grasswren within the Cooper Creek floodplain is uncertain (Black *et al.* 2011; DEE 2019). The Cooper Creek population may comprise either the Bulloo subspecies (*Amytornis barbatus barbatus*), listed as endangered under the NC Act; or the Diamantina subspecies (*Amytornis barbatus diamantina*), listed as near threatened under the NC Act. In light of this uncertainty, for the purposes of this report, the grey grasswren population has been assumed to comprise the Bulloo subspecies, listed as endangered under the EPBC Act and NC Act.

The PL contains suitable breeding and foraging habitat for Major Mitchell's cockatoo. The species nests within large hollows, typically in the vertical or nearly vertical trunk or limb of a live or dead tree (Curtis & Dennis 2012). The species prefers trees that are not far from water (Beruldsen 2003). Within the PL, RE 5.3.7, which occurs along major watercourse channels, contain large hollow-bearing coolabah (*Eucalyptus coolabah*) trees provides breeding habitat for the species. RE 5.3.8a within the PL has been mapped to contain foraging habitat only, as the RE contains coolabah trees that are typically smaller, with limited large hollows and away from major water holes.

Habitat for grey grasswren and Major Mitchell's cockatoo within the PL is mapped within Figure 5. As identified in section , fauna habitat mapping is based on GTRE mapping (Figure 4), which includes mixed RE polygons. As such, where a species habitat is associated with any of the REs that comprise a mixed polygon, the entire polygon was mapped as habitat. Consequently, the mapped fauna habitat depicted (Figure 5) may include areas of RE that are not habitat for the species. Associated extent of habitat within the mixed polygon is dependent on the percentage of REs identified as suitable habitat within the polygon.

A further five species listed under the NC Act as special least concern are considered likely to occur (Appendix C), including:

- fork-tailed swift
- sharp-tailed sandpiper
- glossy ibis
- gull-billed tern; and
- short-beaked echidna.

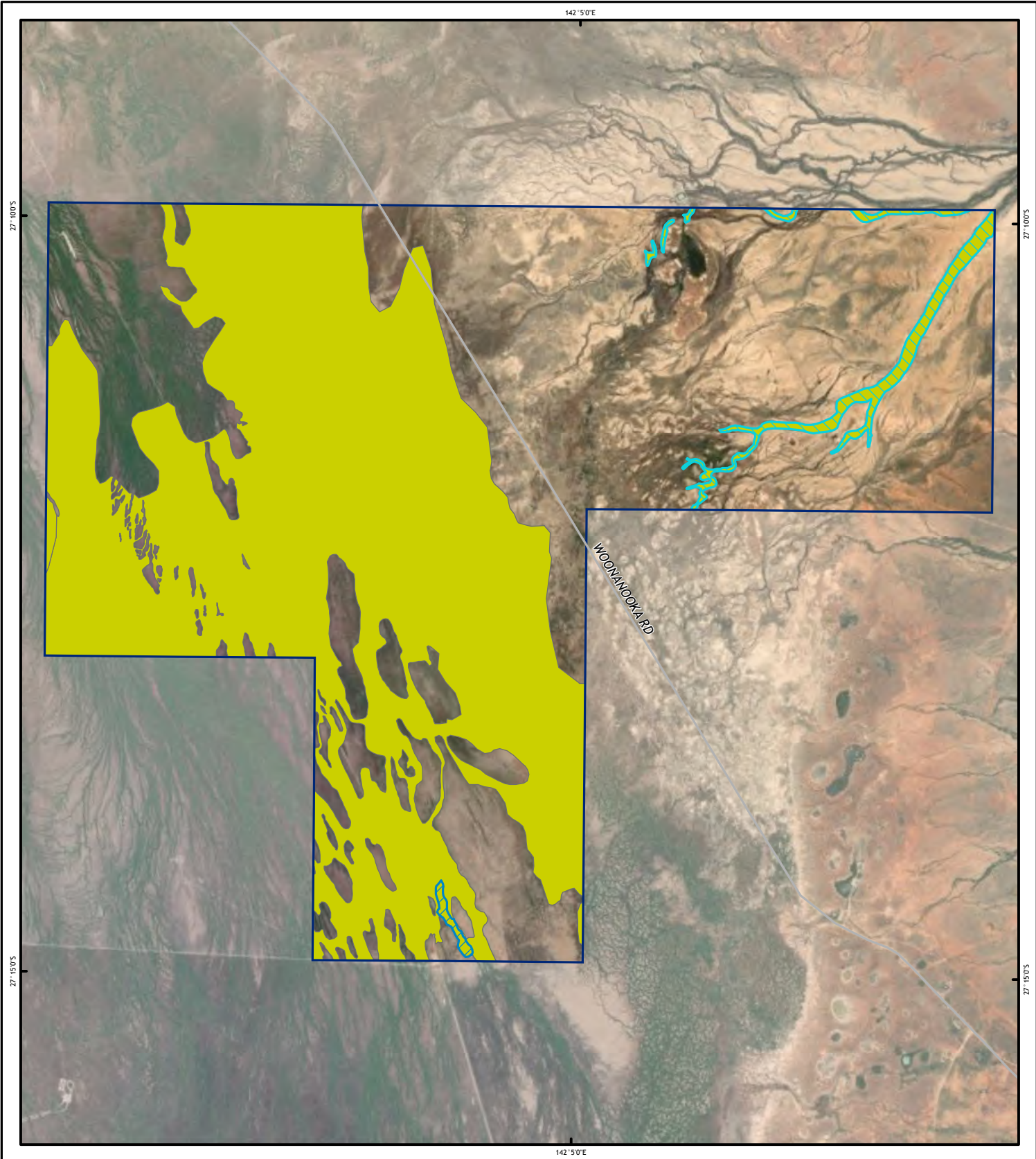
Of these special least concern species, only short-beaked echidna is listed as a MSES under the EO Regulation. Habitat associations for MSES and other special least concern species likely to occur within the PL are summarised in Table 3.

A further nine species listed under the NC Act as threatened or special least concern are considered to have the possibility of occurrence within the PL; however, the likelihood of these species occurring has been reduced primarily due to the absence of previous records within 100 km of the PL or the marginal quality of potential habitat for each species within the PL (Appendix C).

Table 3 **Threatened and special least concern species likely to occur within the PL**

Species	NC Act status	RE associations	Area within the PL (ha)
Fork-tailed swift (<i>Apus pacificus</i>)	Special least concern	All REs	6,705.9
Glossy ibis (<i>Plegadis falcinellus</i>)	Special least concern	REs associated with riverine and palustrine wetlands, including: 5.3.7, 5.3.8a, 5.3.13a, 5.3.17 and 5.3.18a	876.8
Grey grasswren (<i>Amytornis barbatus</i>)	Endangered or near threatened	REs containing lignum (<i>Duma florulenta</i>) and swamp canegrass (<i>Eragrostis australasica</i>) thickets, including 5.3.7, 5.3.8a and 5.3.13a	406
Gull-billed tern (<i>Gelochelidon nilotica</i>)	Special least concern	REs associated with riverine and palustrine wetlands, including: 5.3.7, 5.3.8a, 5.3.13a, 5.3.17 and 5.3.18a	876.8
Major Mitchell's cockatoo (<i>Lophochroa leadbeateri</i>)	Vulnerable	RE 5.3.7 - foraging and breeding habitat RE 5.3.8a - foraging habitat only	89.1 9.2
Sharp-tailed sandpiper (<i>Calidris acuminata</i>)	Special least concern	REs associated with riverine and palustrine wetlands, including: 5.3.7, 5.3.8a, 5.3.13a, 5.3.17 and 5.3.18a	876.8
Short-beaked echidna (<i>Tachyglossus aculeatus</i>)	Special least concern	All REs	6,705.9

Document Path: X:\JOBS-2019\QEJ19010\GIS\QEJ19010_EAR_ThreatenedFaunaHabitat.mxd



Legend

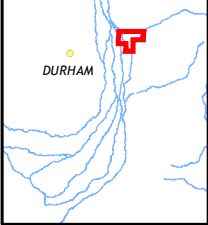
- Road
- ▭ Petroleum Lease
- Threatened Species Habitat**
 - ▭ Grey Grasswren (containing REs 5.3.8a, 5.3.13a and 5.3.16a)
 - ▨ Major Mitchell's Cockatoo Foraging Habitat
 - ▨ Major Mitchell's Cockatoo Breeding and Foraging Habitat

N

Scale 1:64,000 (A4)

Kilometres

Coordinate System: GDA 1994 MGA Zone 54
Projection: Transverse Mercator



Notes:
Aerial Imagery: © ESRI 2019
Cadastre: © DNRME 2019
Petroleum Lease: © DNRME 2019
MSES: © DNRME 2017

2	Issued for Use	DL	JVO	26/02/2021
1	Issued for Use	DL	JVO	19/02/2021
Rev	Description	Drawn	Approved	Date



FIGURE 5: THREATENED SPECIES HABITAT - PL 1055

Ecological Assessment Report
Santos

Map Number	Job Number	Rev
1 of 1	QEJ19010	2

4.2.3 Wetlands

The majority of the PL is located on alluvial soils within the Cooper Creek floodplain. Vegetation communities within these alluvial soils may be seasonally inundated, with the frequency of inundation playing a large role in the distribution of REs present (Queensland Herbarium 2019a). Wetland values identified within the PL include REs listed within the REDD (Queensland Herbarium 2019a) to contain:

- palustrine wetland
- riverine wetland or fringing riverine wetland; and
- floodplain (other than floodplain wetlands).

The August 2019 survey was undertaken following a major flooding event. Areas flooded typically corresponded to REs listed as containing palustrine wetland, riverine wetland or fringing riverine wetland in the REDD (Queensland Herbarium 2019a), while areas not flooded occurred on higher ground, or outside of the floodplain (Photograph 1).



Photograph 1 RE 5.3.18a that was recently flooded and listed as a wetland RE (left) and RE 5.3.21a, that had not been recently flooded and is not listed as a wetland RE (right)

4.2.4 Waterways

The *vegetation management watercourse and drainage feature map*, supplied by DNRME, underestimates the density of drainage features present within the PL. Particularly within the western portion of the PL, there is a dense braided network of channels. The field assessment and analysis of high-resolution satellite imagery identified that all watercourse channels and drainage features within the PL are minor, with a size that is reflective of a stream order 1 (Photograph 2).

The *vegetation management watercourse and drainage feature map* identifies 55.8 km of watercourse and drainage features within the PL, comprising stream orders 1, 2, 4, 5, 8 and 9. The location of defining banks for Vegetation Management Watercourses was estimated by buffering the centreline of Vegetation Management Watercourses by 25 m on each side i.e. this assumes a typical watercourse channel width of 50 m. Assessment of the MSES regulated vegetation - intersecting a watercourse is discussed in Section 5.3.2.



No watercourse was considered to comprise the MSES ‘waterway providing for fish passage’. The EO Regulation states that ‘*waterway providing for passage of fish is a matter of State environmental significance only if the construction, installation or modification of waterway barrier works carried out under an authority will limit the passage of fish along the waterway*’. As the proposed development will not limit fish passage within the Cooper Creek floodplain, this MSES does not apply.

Note: ground-truthing of watercourse and drainage feature centrelines and high-banks was not conducted, due to the high density of braided channels making ground-truthing unfeasible.



Photograph 2 Typical drainage feature within the PL (left) and view of braided channel complex (right)

4.2.5 Corridors and connectivity

The PL entirely contains remnant RE, with unimpeded habitat connectivity to adjacent contiguous habitats, particularly the Cooper Creek floodplain surrounding the PL. The PL is entirely located within the Channel Country SEA and three state-wide riparian biodiversity corridors intersect the site. The PL contains environmental attributes characteristic of the Channel Country SEA, as identified within the *Regional Planning Interests Regulation (RPI) 2014*, including:

- natural, unrestricted flows in and along stream channels and the channel network in the area
- overflow from stream channels and the channel network onto the flood plains of the area, or the other way
- natural flow paths of water across flood plains connecting waterholes, lakes and wetlands in the area
- the natural water quality in the stream channels and aquifers and on flood plains in the area; and
- the beneficial flooding of land that supports flood plain grazing and ecological processes in the area.

The MSES ‘connectivity areas’ includes all remnant vegetation that is required for ecosystem functioning. As the entire PL contains remnant RE and is connected to extensive areas of adjacent remnant vegetation, the entire PL is considered to comprise the MSES connectivity areas.

4.2.6 Introduced/non-native flora

No introduced/non-native flora species listed as Weeds of National Environmental Significance (WONS) or under the Queensland *Biosecurity Act 2014*, were recorded within the PL.

4.2.7 Fauna habitat

Incidental fauna observations recorded during the field survey are provided within Appendix B. Fauna species observed predominantly comprised bird species recorded opportunistically. In addition to habitat for threatened fauna discussed in the 'threatened species' section above, the PL contained a diversity of fauna habitat features for least concern (NC Act) fauna, including:

- hollow limbs of trees and dead stags, which provide potential habitat for arboreal mammals, birds and microchiropteran bats. Hollow-bearing trees were primarily located within coolabah lined watercourses, waterholes and drainage features
- hollow logs that provide habitat for reptiles and small mammals
- extensive alluvial soils forming deep cracks, which provide habitat for cryptic reptiles and small mammals
- decorticating bark, which provide potential habitat for microchiropteran bats and arboreal reptiles
- dense leaf litter for cryptic reptiles and small mammals; and
- bird nests.

4.2.8 Matters of State Environmental Significance

Seven MSES have been identified as known or likely to occur within the PL (Table 4). These MSES are associated with habitat for threatened and special least concern species, regulated vegetation, connectivity areas and the Channel Country SEA.

Table 4 MSES summary

MSES	Report section	Area within the PL (ha)
Regulated vegetation:		
• within 100 m of a Vegetation Management Wetland	Section 4.2.3	5,863.9
• intersecting a watercourse	Section 4.2.4	55.8 km of DNRME mapped vegetation management watercourses and drainage features. A maximum estimated area of regulated vegetation intersecting a watercourse was 1,125.7 ha (refer to Section 4.2.4)
Connectivity areas	Section 4.2.5	6,705.9
Wetlands and watercourses - High Ecological Significance wetlands	Section 4.2.3	0
Designated precinct in the Channel Country SEA	Section 4.2.5	6,642.4



MSES	Report section	Area within the PL (ha)
Protected wildlife habitat for:	Section 4.2.2	
<ul style="list-style-type: none"> • Grey grasswren, listed as endangered • Major Mitchell's cockatoo, listed as vulnerable • Short-beaked echidna, listed as special least concern. A further four special least concern bird species are considered likely to occur within the PL; however, only short-beaked echidna is listed as a MSES under the EO Regulation 		406 89.1 plus 9.2 (foraging only) 6,705.9
Protected areas	N/a	0
Highly protected zones of State marine parks	N/a	0
Fish habitat areas	N/a	0
Waterway providing for fish passage	Section 4.2.4	0
Marine plants	N/a	0
Legally secured offset areas	N/a	0



5 Impacts and mitigation

5.1 Potential impacts

The proposed works are for the construction of ten petroleum well leases and associated infrastructure including borrow pits, pipeline right of ways and access tracks. The location and extent of disturbance footprints are under investigation and are preliminary in nature. The preliminary disturbance footprints for each of the ten wells and associated infrastructure are identified within Table 5.

The preliminary disturbance footprint comprises a total area of 115.5 ha, which includes 39 ha to be rehabilitated post-construction and 76.5 ha to be rehabilitated at the end of the asset's life. Preliminary disturbance footprints are conservative and, for the purposes of impact assessment, a large proportion of the proposed disturbance footprint has been located within 'high constraint' areas, where appropriate (refer to Section 5.2 and 5.3). As such, the assessment of impacts within this report takes a precautionary approach and simulates a conservative disturbance scenario.

Potential impacts arising from the proposed works include:

- removal of native vegetation
- removal of fauna habitat for native species, including potentially suitable habitat for threatened species
- potential injury and death of native fauna associated with vegetation removal and operational activities
- modification of overland flow/hydrology
- sedimentation and erosion, particularly during flood events; and
- introduction and spread of pest species.

Table 5 Proposed disturbance footprint assumptions per well

Infrastructure type	Surface disturbance (ha)	Area rehabilitated post-construction (ha)	Area for final rehabilitation at end of life (ha)
Well pad	1.6	0	1.6
Flowline	4.8 (16 m flowline disturbance width)	3.9	0.9
Access track	3.9 (13 m unsealed access track width)	0	3.9
Borrow pits	1.25	0	1.25
Total per well	11.55	3.9	7.65



5.2 Significant residual impact assessment

5.2.1 Matters of National Environmental Significance

The field assessment identified that the PL contains habitat for the EPBC Act listed endangered grey grasswren. The Australian Government has produced the *Matters of National Environmental Significance: Significant Impact Guidelines 1.1* (2013) (MNES Referral Guidelines) to assist in determining if residual impacts associated with a proposed development requires referral. An assessment against the MNES Referral Guidelines is provided in Appendix D. In summary it was determined that the PL is likely to provide habitat for the grey grasswren. The proposed works are considered unlikely to result in a significant impact to the species as:

- The proposed works will require the clearing of approximately 57.8 ha of grey grasswren habitat, which represents 14.2% of the grey grasswren habitat identified within the PL. This disturbance area is based on an assumed five wells and associated infrastructure being located within the species habitat. Given suitable habitat for the species is widely available within the PL and the surrounding Cooper Creek floodplain, the proposed works are unlikely to impact the local population of the species.
- Lignum, which is the key habitat feature for the species, rapidly re-establishes within disturbed areas following flood events (Dawson *et al.* 2017; Higginson, Briggs & Dyer 2018). Approximately 19.5 ha of the disturbance footprint is proposed for rehabilitation, which includes pipeline right of ways, sump pits and a proportion of the lease areas (assumed five wells and associated infrastructure). These areas are expected to re-establish to suitable habitat for grey grasswren.
- Management measures have been identified to mitigate impacts on the species habitat (Section 5.3.3).

In addition, habitat for four migratory bird species was identified within the PL. Significant impact for these species is unlikely as the PL is not considered to meet the definition of ‘important habitat’ for these species (Section 4.1.2).

5.2.2 Matters of State Environmental Significance

Assessments against the *Queensland Environmental Offsets Policy Significant Residual Impact Guideline* (SRI Guideline) (DES 2014) were conducted to determine if offsets are likely to be required for impacts to MSES (Appendix E). SRI assessments determined that SRI to all MSES known or likely to occur within with PL is unlikely. In summary it was determined that the proposed works will require the clearing of approximately:

- 57.8 ha of grey grasswren habitat, which represents 14.2% of the species habitat identified within the PL. This disturbance area is based on an assumed five wells and associated infrastructure being located within the species habitat. A SRI to the species is unlikely for the reasons identified within Section 5.2.1.
- 1.8 ha of Major Mitchell’s cockatoo foraging and breeding habitat (of which 0.2 ha is foraging habitat only), which represents 1.9% of the species habitat identified within the PL. Due to the location of suitable habitat within the PL, proposed disturbance is considered to be minimal, largely associated within ancillary infrastructure (i.e. flowline and access track). A SRI to the species is unlikely as:
 - The proposed clearing comprises a negligible proportion of the species habitat, which is widely available within and surrounding the PL.
 - Management measures have been identified to mitigate impacts on the species habitat (Section 5.3).



- Infrastructure will be sighted to avoid disturbance to hollow bearing trees (if present) wherever practicable. For example, roads and pipeline alignments will be aligned to avoid the requirement to disturb or clear large mature, or hollow bearing trees (dead or alive).
- The proposed clearing will not increase fragmentation of the species habitat.
- Approximately 0.6 ha of the disturbance footprint is proposed for rehabilitation, which includes pipeline right of ways. These areas are expected to re-establish to suitable habitat for the species following rehabilitation.
- 115.5 ha of echidna habitat, which represents 2% of the species habitat identified within the PL. A SRI to the species is unlikely as:
 - The proposed clearing comprises a negligible proportion of the species habitat, which is widely available within and surrounding the PL.
 - Management measures have been identified to mitigate impacts on the species habitat (Section 5.3).
 - The proposed clearing will not increase fragmentation of the species habitat.
- 108.8 ha of regulated vegetation - within 100 m of a Vegetation Management Wetland, which represents 1.9% of this MSES identified within the PL. The proposed disturbance is less than the residual impact criteria for both linear and non-linear infrastructure. As such, a SRI to this MSES is unlikely.
- 115.5 ha of a 'designated precinct' within the Channel Country Strategic Environmental Area, which represents 1.7% of this MSES identified within the PL. The proposed works are unlikely to have a SRI on any environmental attribute of the Channel Country SEA. Environmental attributes associated with the Channel Country SEA are largely associated with water quality, hydrologic and geomorphic processes and beneficial flooding, which are unlikely to be significantly affected by the proposed works. Furthermore the proposed works will not impact the suitability of land in the area to be used for grazing, which is the primary land use for the PL.
- 115.5 ha of a connectivity area, which represents 1.7% of this MSES identified within the PL. While the Landscape Fragmentation and Connectivity Tool (DES 2018) could not be used as the location of disturbance has not been confirmed, the scale of the disturbance in relation to the extensive areas of remnant regional ecosystem in the surrounding region result in an unlikely SRI on Connectivity.

In addition, areas of regulated vegetation intersecting a watercourse may require clearing. The project will avoid the placement of non-linear infrastructure within the defined distance of the defining bank of regulated vegetation intersecting a watercourse (refer to Section 5.3.2), where practicable. Where disturbance occurs within the defined distance of Vegetation Management Watercourses and Drainage Features and within 5 m of the defining bank, it will comply with SRI clearing limits. As such, a SRI to this MSES is unlikely.

5.3 Mitigation measures

The EPBC Act Environmental Offsets Policy (DSEWPC 2012) and Queensland Environmental Offsets Policy (DES 2019) require proponents to take all reasonable avoidance and mitigation measures to remove or reduce potential impact to MNES and MSES. The following section identifies measures to avoid, minimise and mitigate potential ecological impacts associated with the proposed petroleum infrastructure. Application of these measures is likely to avoid significant residual impact to MNES and MSES.



5.3.1 Impact avoidance

A risk-based approach has been used to identify environmentally constrained areas within the PL (Figure 6). Where possible, avoidance of disturbance to environmentally constrained areas is preferred. The level of environmental constraint has been determined using the following framework.

High constraint

The proposed petroleum activities within high constraint areas have substantial potential to result in a SRI. High constraint areas require targeted management measures to avoid, minimise and mitigate potential impacts to avoid a SRI, which are in addition to the typical ecological management measures employed. Targeted management measures to avoid a SRI are identified within Sections 5.3.1 and 5.3.2. High constraint areas within the PL have been identified as areas that:

- Are located within Queensland Government mapped MSES regulated vegetation - within 100 m of a Vegetation Management Wetland; and
- Provide habitat for threatened species listed under the EPBC Act and/or NC Act. Of relevance to the PL, these species include:
 - grey grasswren, which inhabit REs dominated by lignum (*Duma florulenta*) and swamp canegrass (*Eragrostis australasica*); and
 - Major Mitchell's cockatoo, which inhabit areas of wooded vegetation.

Areas that meet these criteria are shown in Figure 6. High constraint areas also provide habitat for non-threatened MNES and special least concern fauna species, including the sharp-tailed sandpiper, glossy ibis and gull-billed tern.

Moderate constraint

The proposed petroleum activities are unlikely to result in an SRI within moderate constraint areas provided general ecological management measures, typical for the petroleum activities, are employed. Moderate constraint areas within the PL have been identified as areas containing Queensland Government mapped Regulated Vegetation - within 100 m of a Vegetation Management Wetland (Section 4.2.3), which have not already been included in the 'high constraint' areas; or, provide habitat for a threatened MNES/MSES species, which have not already been included in the 'high constraint' areas.

Low constraint

The proposed petroleum activities within low constraint areas have limited potential to result in a SRI. Of relevance to the PL, these areas include all other REs that provide habitat for MNES/MSES species, including fork-tailed swift and short-beaked echidna.

Additional mapped constraints

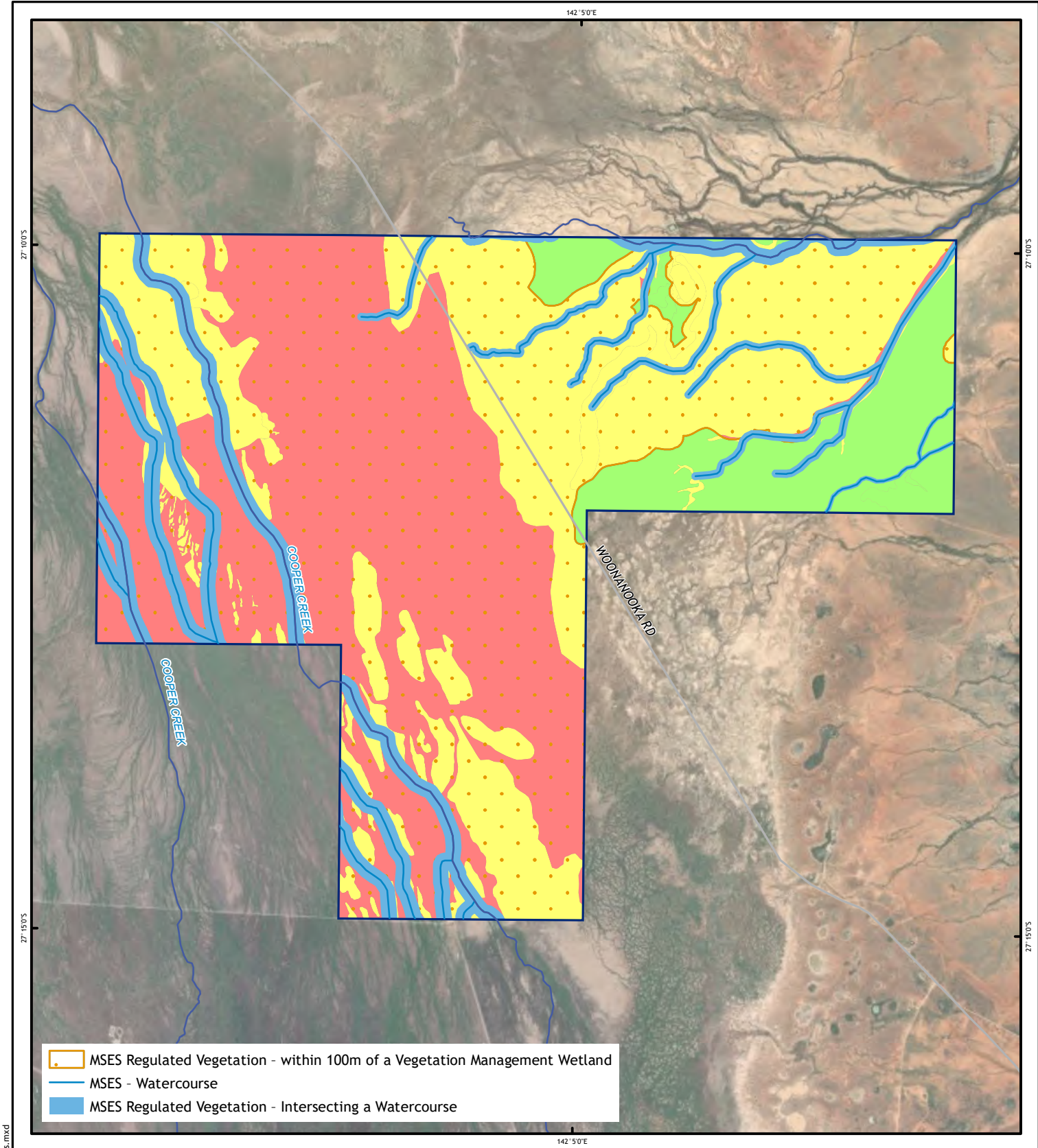
The high, moderate and low constraint areas discussed above are based on ecological values ground-truthed within the PL. In addition to ground-truthed values, the PL is mapped to contain environmental constraints that represent legislative 'triggers'. Should works be proposed in these mapped legislative trigger areas, additional assessment may be required to demonstrate the mapped environmental values are not present and/or inform an assessment by the relevant regulatory agency. The mapped additional legislative considerations within the PL include:

- MSES High Ecological Significance wetlands; and



- MSES regulated vegetation - intersecting a watercourse, which due to the nature of braided river channels throughout the Cooper Creek floodplain are likely to be inaccurate in their location.

In addition, the majority of the PL is mapped within the Channel Country SEA. A SRI to a SEA may arise where a resource activity impacts a feature, quality, characteristic or other attribute of the area or the land use suitability (i.e. for grazing). Any future resource activity within the SEA will require a regional interest development approval (RIDA) issued under section 53 of the RPI Act. The RIDA application would assess the impacts of the proposed resource activity on the environmental attributes associated with the Channel Country SEA and consider suitable measures to avoid, minimise or mitigate impacts to the SEA such that a SRI does not occur.



- MSES Regulated Vegetation - within 100m of a Vegetation Management Wetland
- MSES - Watercourse
- MSES Regulated Vegetation - Intersecting a Watercourse

Legend

- Road
 - Major Watercourse
 - Petroleum Lease
- Constraint Areas**

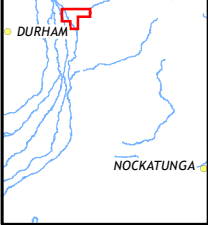
 - High
 - Moderate
 - Low

N

Scale 1:70,100 (A4)

0 1 2 3
Kilometres

Coordinate System: GDA 1994 MGA Zone 54
Projection: Transverse Mercator



Notes:
 Aerial Imagery: © ESRI 2019
 Petroleum Leases: © DNRME 2019
 MSES Regulated Vegetation: DNRME 2017
 MSES High Ecological Significance: © DNRME 2017
 Watercourse: © Geoscience Australia 2018
 MSES Regulated Vegetation wetlands: © DNRME 2019

2	Issued for Use	DL	JVO	26/02/2021
1	Issued for Use	DL	JVO	19/02/2021
Rev	Description	Drawn	Approved	Date



FIGURE 6: ENVIRONMENTAL CONSTRAINTS - PL 1055

Ecological Assessment Report
Santos

Map Number 1 of 1	Job Number QEJ19010	Rev 2
-----------------------------	-------------------------------	-----------------

Document Path: X:\JOBS\2019\QEJ19010\GIS\QEJ19010_EAR_EnviroConstraints.mxd

5.3.2 Impact minimisation

Significant Residual Impact Guideline Clearing Limits - Regulated Vegetation

The **SRI Guideline** (DEHP 2014) provides criteria for identifying when an impact to a MSES may be deemed to be significant. The SRI guideline contains tests and criteria that provide a trigger for when Environmental Offsets may be required.

The SRI Guideline provides test criteria for two MSES occurring within the PL, namely:

- Regulated vegetation:
 - within 100 m of a Vegetation Management Wetland; and
 - intersecting a watercourse.

Section 2.1 of the SRI Guideline states that for an SRI to occur for these MSES, proposed disturbance must exceed clearing area and width limits (refer to Table 6), and clearing must occur within a specific distance of the 'defining bank' of the wetland or watercourse.

For the purposes of this SRI assessment, the following rules and assumptions have been applied:

For clearing in the portion of a regional ecosystem that lies within a mapped wetland:

1. Vegetation Management Wetlands are as per the Regulated Vegetation Management Map to the extent the regional ecosystem contains remnant vegetation.
2. The 'defining bank' of a VMA wetland is as per the map (i.e. the defining bank is the mapped polygon edge of the wetland).

For clearing in a regional ecosystem that is within the defined distance of a watercourse:

1. Vegetation Management Watercourses are as per the Vegetation Management Watercourse and Drainage Feature Map (as per Section 20AA of the VMA) to the extent the RE contains remnant vegetation.
2. Defined distance from the defining banks of Vegetation Management Watercourses is as per the Queensland Environmental Offsets Policy V1.9 (DES 2020) using stream order as per the Vegetation Management Watercourse and Drainage Feature Map.
3. The location of defining banks for Vegetation Management Watercourses was estimated by buffering the centreline of Vegetation Management Watercourses by 25 m on each side (i.e. this assumes a typical watercourse channel width of 50m).

The maximum area of regulated vegetation - intersecting a watercourse was estimated by buffering the Vegetation Management Watercourse and Drainage Feature Map by the defined distance as per the Queensland Environmental Offsets Policy V1.9 (DES 2020), using stream order as per the Vegetation Management Watercourse and Drainage Feature Map.

Other MNES and MSES do not have prescribed clearing area test criteria within the SRI Guideline (DEHP 2014) or the Commonwealth MNES Significant Impact Guidelines (DotE 2013).

Table 6 Significant Residual Impact test criteria and impact minimisation measures

MSES	Infrastructure type	SRI test criteria (DEHP 2014)	Impact minimisation for the project
Regulated vegetation - within 100 m of a Vegetation Management Wetland	Linear	20 m wide in a sparse or very sparse RE; or 25 m wide in a grassland RE. Clearing must also occur within the wetland or within 50 m of the defining bank to trigger a SRI (as described in Section 5.3.2).	Linear infrastructure will be located outside Vegetation Management Wetlands, and greater than 50 m from the defining bank, where practicable. Where disturbance occurs in Vegetation Management Wetlands and within 50 m of the defining bank, it will comply with SRI clearing limits.
	Non-linear	2 ha within a sparse or very sparse RE; or 5 ha within in a grassland RE. Clearing must also occur within the wetland or within 50 m of the defining bank to trigger a SRI (as described in Section 5.3.2).	Non-linear infrastructure will be located outside Vegetation Management Wetlands, and greater than 50 m from the defining bank, where practicable. Where disturbance occurs in Vegetation Management Wetlands and within 50 m of the defining bank, it will comply with SRI clearing limits.
Regulated vegetation - intersecting a watercourse	Linear	20 m wide in a sparse or very sparse RE; or 25 m wide in a grassland RE. Clearing must also occur within the defined distance or within 5 m of the defining bank to trigger a SRI (as described in Section 5.3.2).	Linear infrastructure will be located outside the defined distance from the defining banks of Vegetation Management Watercourses and Drainage Features, where practicable. Where disturbance occurs within the defined distance of Vegetation Management Watercourses and Drainage Features and within 5 m of the defining bank, it will comply with SRI clearing limits.
	Non-linear	2 ha within a sparse or very sparse RE; or 5 ha within a grassland RE. Clearing must also occur within the defined distance or within 5 m of the defining bank to trigger a SRI (as described in Section 5.3.2).	Non-linear infrastructure will be located outside the defined distance from the defining banks of Vegetation Management Watercourses and Drainage Features, where practicable. Where disturbance occurs within the defined distance of Vegetation Management Watercourses and Drainage Features and within 5 m of the defining bank, it will comply with SRI clearing limits.

Siting and co-location of linear infrastructure

Co-location of linear infrastructure including access tracks and flowlines, potentially reduces the total disturbance footprint and reduces habitat fragmentation. When assessing route optimisation Santos may consider combining access track and flowlines into a single disturbance footprint and/or co-locating linear infrastructure within existing disturbed areas, where possible. The sparse nature of vegetation may also enable areas of woody vegetation to be avoided by linear infrastructure.

5.3.3 Impact mitigation

Management measures to further mitigate ecological impacts and avoid SRI resulting from the proposed development are identified within Table 7.

Table 7 Impact mitigation measures

Impact mitigation measures
During construction
Vegetation to be retained adjacent to proposed disturbance areas will be suitably demarcated where required (e.g. using marker pegs, flagging tape).
Clearing of vegetation is to be undertaken by a suitably qualified contractor.
Disturbance activities will be excluded from areas of retained vegetation.
Erosion and sediment control measures implemented where appropriate.
Hygiene protocols implemented as appropriate to minimise the introduction, spread and persistence of weeds, pest plants, animals and pathogens.
Measures implemented to reduce risks to fauna from entrapment and injury in pipes and excavations, including: <ul style="list-style-type: none"> • Use of a qualified fauna spotter/catcher where required. • Pipes capped to prevent fauna entrapment during construction or after abandonment. • Facilities (e.g. borrow pits, well cellars) are designed and constructed as far as practicable to minimise impacts to fauna. • Borrow pits are not established in locations which pose an unacceptable hazard to livestock. • Sumps, mud pits and other pits holding fluid are fenced as appropriate to minimise fauna (medium to large) and livestock access. • Minimising the period trenches remain open to as short as reasonably practicable. • Regular inspections of open excavations / trenches and prior to backfilling. • Provision of escape ramps and refuge material for fauna that do enter trenches. • Hollow logs (located on ground) within disturbance areas retained and shifted to adjacent undisturbed areas.

Impact mitigation measures

Post construction

Flowline Right of Ways will be reinstated as soon as practicable following gathering line / pipeline installation. The rehabilitation works are expected to mitigate the majority of impacts resulting from disturbance for flowline construction. Rehabilitation aims to reshape and stabilise disturbed areas to provide appropriate site conditions to facilitate natural revegetation processes, and will include the following activities (where appropriate):

- ripping of areas of compacted soil (except on sensitive soils / environments).
- resspreading of stockpiled topsoil, vegetation and seed stock (where available) to facilitate natural revegetation; and
- restoration of natural landform contours.

Final rehabilitation of disturbed areas would be undertaken to achieve the final rehabilitation criteria conditions specified in the relevant Environmental Authority.

Threatened species specific mitigation measures

- Where threatened species nests are identified to be present, disturbance should be avoided.
- If disturbance cannot be avoided, clearing of the nest and a surrounding area should be postponed until after the relevant breeding season and/or incubation period.
- Clearing must not occur while the nest is active, with adults, eggs or nestlings.

Grey grasswren:

- Field and desktop based assessments will be undertaken to preferentially place infrastructure/disturbance outside of areas that are likely to represent grey grasswren habitat (where practicable).
- Disturbance of areas that are likely to represent grey grasswren habitat will be preferentially timed to occur outside of the breeding season for the species where practical (breeding behaviour is poorly known but is thought to occur from late July to August (DEE 2019)).
- Typical characteristics of grey grasswren nests are semi-domed nests that are lined with soft grass, plant down, rootlet and sometimes a few feathers (DEE 2019). The species typically nests in lignum and less commonly swamp canegrass (DotE 2014; DEE 2019).
- The DEE (2019) identifies the likely incubation period of eggs to be about 13 to 15 days and a nestling period to be about 12 to 14 days.

Major Mitchell's cockatoo:

- Major Mitchell's cockatoo nests are a large hollow, typically in the vertical or nearly vertical trunk or limb of a live or dead tree (Curtis & Dennis 2012).
- Where practicable, clearing of mature and hollow bearing trees will be avoided.
- Tree branches will be preferentially lopped rather than removing whole trees or shrubs.
- Infrastructure will be sighted to avoid disturbance to hollow bearing trees wherever practicable. For example, roads and pipeline alignments will be weaved to avoid the requirement to disturb or clear large mature, or hollow bearing trees (dead or alive).
- The species prefers to nest in trees that are not far from water (Beruldsen 2003). While the preferred nesting distance from water is unclear, the adults require water daily and as such typically inhabit areas within 20 km of water (Rowley & Chapman 1991). The species has been recorded breeding from August to December (Beruldsen 2003; Curtis & Dennis 2012). Incubation period of eggs was found to be 28 to 33 days and a nestling period of 53 to 66 days in Western Australia (Rowley & Chapman 1991).

Impact mitigation measures

Wetland specific mitigation measures

Time construction and rehabilitation activities to occur outside of flood periods.

Where possible, areas to be rehabilitated should be immediately rehabilitated post-disturbance. Rehabilitation areas may include pipeline Right of Ways and a portion of disturbance for well leases and sump pits.

Rehabilitation activities will reinstate natural landform contours to ensure natural surface water flows are not impacted.

Topsoil stockpiles separated from subsoil and maintained to preserve the seedbank (where practicable). Compaction of topsoil stockpiles avoided.

The topsoil contains an existing seed bank, which will accelerate rehabilitation following a flood event after landform reinstatement.

A topsoil stripping depth of up to 200 mm is generally appropriate to retain the seed bank.

Soils should be replaced in order of excavation wherever practicable to restore subsurface soil horizons.

No drilling is proposed in waterway channels. Activities to be located away from watercourses and wetlands (GES/HES) wherever practicable. Where activities are to be undertaken in or near HES/GES wetlands, appropriate review, assessment and mitigation measures are implemented to ensure surface water flows are maintained.

Access tracks, infrastructure and seismic lines located, prepared and constructed to maintain pre-existing surface water flows. Culverts and floodways installed where required.

Fuel, oil and chemical storage and handling undertaken in accordance with Australian standards and guidelines (i.e. in bunded areas) and in small volumes wherever practicable.

Spill response equipment and materials kept on site and in operational vehicles (where appropriate).

In the event of expected flooding, non-essential items/facilities such as chemicals, fuel and oil storages and waste receptacles removed from areas at risk of inundation (where appropriate / safe to do so).

Where possible, restrict the width of linear infrastructure corridors (access tracks and pipeline Right of Ways) to the minimum width practicable at waterway channel crossings.

Preferentially select dry crossing sites for linear infrastructure with minimal earthworks requirements.

Pre-existing areas of disturbance used to place infrastructure or seismic lines wherever practicable.

5.4 Cumulative impacts

For the purposes of undertaking a cumulative impact assessment, disturbances within the PL have been defined according to:

1. **Existing disturbance:** comprises a total area of 12.1 ha, which includes existing well leases, access tracks, flowlines, borrow pits and other disturbance footprints for supporting infrastructure².

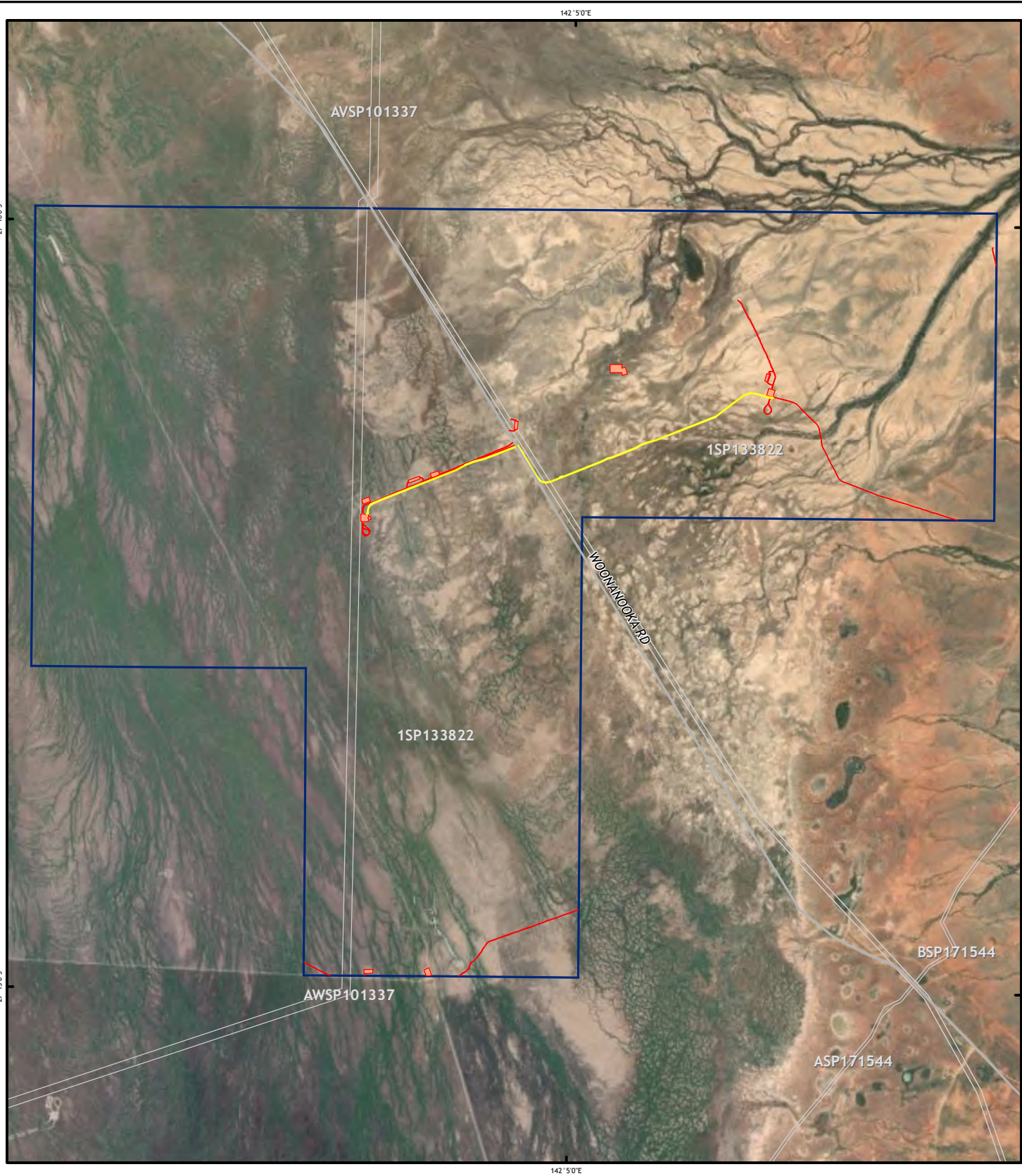
² Existing disturbance footprints are based on data supplied by Santos on 28 November 2019. Where supplied disturbance feature data comprised point, or line information, a disturbance polygon was created by assuming a 16 m wide corridor for pipelines, 6 m wide corridor for access tracks and 1.6 ha disturbance area for well leases.

2. **Proposed disturbance:** comprises a total area of 115.5 ha. Approximately 39 ha of this area is proposed to be rehabilitated as soon as practicable post-construction and 76.5 ha to be rehabilitated at the end of the asset's life.

The existing disturbance and proposed disturbance areas for each MNES and MSES identified within the PL are summarised within Table 8 and depicted within Figure 7.

Table 8 MNES and MSES cumulative impact disturbance area

MNES/MSES	Existing disturbance (ha)	Proposed disturbance (ha)
MNES		
Grey grasswren habitat, listed as endangered	5	57.8
MSES		
Regulated vegetation:		
• intersecting a watercourse	2.4	N/A
• within 100 m of a Vegetation Management Wetland	10.6	108.8
Connectivity areas	12.1	115.5
Wetlands and watercourses - High Ecological Significance wetlands	0	0
Designated precinct in the Channel Country SEA	12.1	115.5
Protected wildlife habitat for:		
• Grey grasswren, listed as endangered	5	57.8
• Major Mitchell's cockatoo, listed as vulnerable (foraging and breeding habitat)	0.01	1.8
• Short-beaked echidna, listed as special least concern. A further four special least concern bird species are considered likely to occur within the PL; however, only short-beaked echidna is listed as a MSES under the EO Regulation.	12.1	115.5
Protected areas	0	0
Highly protected zones of State marine parks	0	0
Fish habitat areas	0	0
Waterway providing for fish passage	0	0
Marine plants	0	0
Legally secured offset areas	0	0



Legend

- Road
- Petroleum Lease
- Cadastre
- Existing Disturbance
- Proposed Disturbance

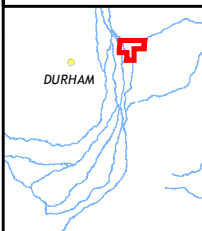


Scale 1:64,000 (A4)

0 1 2 3

Kilometres

Coordinate System: GDA 1994 MGA Zone 54
Projection: Transverse Mercator



Notes:
Aerial Imagery: © ESRI 2019
Cadastre: © DNRME 2019
Petroleum Lease: © DNRME 2019
MSES: © DNRME 2017

2	Issued for Use	DL	JVO	26/02/2021
1	Issued for Use	DL	JVO	19/02/2021
Rev	Description	Drawn	Approved	Date



FIGURE 7: CUMULATIVE IMPACT - PL 1055

Ecological Assessment Report
Santos

Map Number	Job Number	Rev
1 of 1	QEJ19010	2

6 Legislative compliance

6.1 Summary

6.2 Commonwealth legislation

6.2.1 Environment Protection and Biodiversity Conservation Act 1999

Preliminary assessments against the Australian Government MNES Referral Guidelines (DotE 2013) were conducted to assist in determining if residual impacts associated with a proposed development requires referral. In summary, it was determined that the proposed works are unlikely to result in a significant impact to MNES. Based on the findings of the preliminary assessment against the MNES Referral Guidelines, the proposed development is unlikely to require a referral to the DAWE. Significant Impact assessments are summarised within Section 5.2.1 and provided in detail in Appendix D.

6.3 State legislation

6.3.1 Environmental Offsets Act 2014

Assessments against the *Queensland Environmental Offsets Policy Significant Residual Impact Guideline* (DES 2014) were conducted to determine if offsets are likely to be required for impact to MSES. In summary, SRI assessments determined that SRI to all MSES known or likely to occur within with the PL is unlikely. As such, environmental offsets under the EO Act are unlikely to be required for the project. SRI assessments are summarised within Section 5.2.2 and provided in detail in Appendix E.

6.3.2 Environmental Protection Act 1994

No Category A, B or C ESAs were identified within the PL during the desktop and field assessments. Ground-truthing of watercourses as defined under the EP Act was not conducted (Section 4.2.4).

6.3.2.1 NC Act Protected Plants

The PL does not contain mapped 'high risk' areas, and as such the provisions of the *Flora Survey Guidelines - Protected Plants* do not apply. However, any threatened plant occurring 'in the wild' cannot be knowingly cleared or impacted without a clearing permit. If a protected plant is identified within the disturbance footprint and requires removal, a clearing permit will be needed.



7 Conclusion

Santos is proposing new petroleum activities within PL 1055 (Bantam). Desktop and field assessments were conducted to identify environmental values that are known, or are likely, to occur within the PL.

MNES identified within the PL include:

- One species, grey grasswren, listed as endangered under the EPBC Act; and
- Four species listed as migratory under the EPBC Act.

MSES identified within the PL include:

- One species, grey grasswren, listed as endangered under the NC Act
- One species, Major Mitchell's cockatoo, listed as vulnerable under the NC Act
- One species, echidna, listed as special least concern under the NC Act
- Regulated vegetation - within 100 m of a Vegetation Management Wetland
- Regulated vegetation - intersecting a watercourse
- Channel Country SEA; and
- Connectivity areas.

No Category A, B or C ESAs under the EP Act occur within the PL.

Commonwealth and Queensland Government legislative frameworks require proponents to take all reasonable avoidance and mitigation measures to remove or reduce potential impact to MNES and MSES (DSEWPC 2012; DES 2019). The mitigation hierarchy of avoid, minimise, mitigate and offset is to be applied in the design process for the proposed petroleum infrastructure. After the application of avoidance, minimisation and mitigation measures it was determined that the proposed development is unlikely to have a significant residual impact on MNES and MSES occurring within the PL.



8 References

- Atlas of Living Australia. (2020) Atlas of Living Australia Occurrence Records, <https://www.ala.org.au/>
- Beruldsen, G. (2003) *Australian Birds Their Nests and Eggs*. G. Beruldsen, Kenmore Hills.
- Black, A., Carpenter, G., Pedler, R., Pedler, L. & Langdon, P. (2011) Habitats of the Grey Grasswren *Amytornis barbatus diamantina* and a review of the species' distribution. *Corella*, **36**, 29-37.
- Curtis, L.K. & Dennis, A.J. (2012) *Queensland's Threatened Animals* (eds K.R. McDonald, P.M. Kyne, & S.J.S. Debus). CSIRO Publishing, Collingwood.
- Dawson, K.S., Warton, D.I., Kingsford, R.T., Berney, P., Keith, D.A. & Catford, J.A. (2017) Plant traits of propagule banks and standing vegetation reveal flooding alleviates impacts of agriculture on wetland restoration. *Journal of Applied Ecology*, **54**, 1907-1918.
- Department of Agriculture, Water and the Environment. (2020) Species Profile and Threats Database, <http://www.environment.gov.au/cgi-bin/sprat/public/sprat.pl>
- Department of Environment and Heritage Protection. (2014) *Queensland Environmental Offsets Policy Significant Residual Impact Guideline*. State of Queensland, Brisbane.
- Department of Environment and Science. (2019) *Queensland Environmental Offsets Policy v.1.7*. State of Queensland, Brisbane.
- Department of Environment and Science. (2020) *Queensland Environmental Offsets Policy Version 1.9*. State of Queensland, Brisbane.
- Department of Sustainability, Environment, Water, Population and Communities. (2012) *EPBC Act Environmental Offsets Policy*. Australian Government.
- Department of the Environment. (2013) *Significant Impact Guidelines 1.1 - Matters of National Environmental Significance*. Commonwealth of Australia.
- Department of the Environment. (2014) *Conservation Advice Amytornis Barbatus Barbatus Grey Grasswren (Bulloo)*. Commonwealth of Australia, Canberra.
- Department of the Environment. (2015) *Psittacine Beak and Feather Disease and Other Identified Threats to Australian Threatened Parrots*. Commonwealth of Australia, Canberra.
- Department of the Environment and the Government of South Australia Department of Environment, Water and Natural Resources. (2016) *National Recovery Plan for the Plains-Wanderer (Pedionomus Torquatus)*. Commonwealth of Australia, Canberra.
- Department of the Environment, Water, Heritage and the Arts. (2008a) *Approved Conservation Advice for Frankenia Plicata*. Commonwealth of Australia, Canberra.
- Department of the Environment, Water, Heritage and the Arts. (2008b) *Approved Conservation Advice for Sclerolaena Walkeri*. Commonwealth of Australia, Canberra.
- Department of the Environment, Water, Heritage and the Arts. (2008c) *Approved Conservation Advice for Xerothamnella Parvifolia*. Commonwealth of Australia, Canberra.



- Department of the Environment, Water, Heritage and the Arts. (2008d) *Approved Conservation Advice for Notomys Fuscus (Dusky Hopping-Mouse)*. Commonwealth of Australia, Canberra.
- Garnett, S., Szabo, J. & Dutson, G. (2011) *The Action Plan for Australian Birds*. CSIRO Publishing, Melbourne.
- Higgins, P.J. (1999) *Handbook of Australian, New Zealand and Antarctic Birds* (eds J.N. Davies & K.Y. Dabbagh). Oxford University Press, Melbourne.
- Higgins, P.J. & Davies, S.J.J.F. (1996) *Handbook of Australian, New Zealand and Antarctic Birds*. Oxford University Press, Melbourne.
- Higgins, P.J., Peter, J.M. & Steele, W.K. (eds). (2001) *Handbook of Australian, New Zealand and Antarctic Birds*. Oxford University Press, Melbourne.
- Higginson, W., Briggs, S. & Dyer, F. (2018) Seed germination of tangled lignum (*Duma florulenta*) and nitre goosefoot (*Chenopodium nitrariaceum*) under experimental hydrological regimes. *Marine and Freshwater Research*, **69**, 1268-1278.
- Mavromihalis, J. (2010) *National Recovery Plan for the Chariot Wheels Maireana Cheelii*. Department of Sustainability and Environment, Melbourne.
- Neldner, V.J., Wilson, B.A., Dillewaard, H.A., Ryan, T.S., Butler, D.W., McDonald, W.J.F., Addicott, E.P. & Appelman, C.N. (2019) *Methodology for Survey and Mapping of Regional Ecosystems and Vegetation Communities in Queensland v.5.0*. Queensland Herbarium, Science and Technology Division, Department of Environment and Science, Brisbane.
- Pizzey, G. & Knight, F. (2007) *The Field Guide to the Birds of Australia*. Harper Collins Publishers, Sydney.
- Queensland Herbarium. (2019a) *Regional Ecosystem Description Database v.11*. Department of Environment and Science, Brisbane.
- Queensland Herbarium. (2019b) *Census of the Queensland Flora 2019*. Department of Environment and Science, Brisbane.
- Rowley, I. & Chapman, G. (1991) The Breeding Biology, Food, Social-Organization, Demography and Conservation of the Major Mitchell or Pink Cockatoo, *Cacatua Leadbeateri*, on the Margin of the Western Australian Wheat-Belt. *Australian Journal of Zoology*, **39**, 211-261.
- Threatened Species Scientific Committee. (2016a) *Conservation Advice Pezoporus Occidentalis Night Parrot*. Department of the Environment, Canberra.
- Threatened Species Scientific Committee. (2016b) *Conservation Advice Macrotis Lagotis Greater Bilby*. Department of the Environment, Canberra.
- Threatened Species Scientific Committee. (2016c) *Conservation Advice Petrogale Xanthopus Celeris Yellow-Footed Rock-Wallaby (Central-Western Queensland)*. Department of the Environment, Canberra.
- Van Dyck, S. & Strahan, R. (eds). (2008) *The Mammals of Australia*, 3rd ed. New Holland Publishers, Sydney.
- Wilson, P.G. (1994) Two new species of Indigofera (Fabaceae: Indigofereae) from south-western Queensland. *Telopea*, **5**, 631-635.





Appendix A Database search results

WildNet Records supplied by the Department of Environment and Science (2019)

Kingdom	Family	Scientific name	Common name	NC Act	EPBC Act	Record Date	Locality	Latitude	Longitude
Animalia	Cacatuidae	Lophochroa leadbeateri	Major Mitchell's cockatoo	V	<Null>	1/05/1994	McGregor Range, 60km W Eromanga	-26.77764	142.66788
Animalia	Cacatuidae	Lophochroa leadbeateri	Major Mitchell's cockatoo	V	<Null>	1/09/1919	Nappa Merrie HS area	-27.59833	141.1025
Animalia	Laridae	Gelochelidon nilotica	gull-billed tern	SL	<Null>	12/06/1976	LAKE PURE; 80 MLS NORTH OF NAPPA MERRIE	-27.02349	141.17623
Animalia	Laridae	Gelochelidon nilotica	gull-billed tern	SL	<Null>	1/06/1976	LAKE PURE-COOPER CREEK-KARMONA MIDDLE	-27.20682	141.66789
Animalia	Macropodidae	Petrogale xanthopus celeris	yellow-footed rock-wallaby	V	V	23/05/1770	PLEVNA DOWNS (MT MARGARET)	-26.56558	142.60621
Animalia	Macropodidae	Petrogale xanthopus celeris	yellow-footed rock-wallaby	V	V	7/12/1974	PLEVNA DOWNS (MT MARGARET)	-26.56558	142.60621
Animalia	Macropodidae	Petrogale xanthopus celeris	yellow-footed rock-wallaby	V	V	23/05/1770	Plevna/Mt Margaret Stns	-26.56515	142.61786
Animalia	Megadermatidae	Macroderma gigas	ghost bat	E	V	23/05/1770	Mt Margaret, Wilson River	-26.89833	142.33444
Animalia	Scolopacidae	Calidris acuminata	sharp-tailed sandpiper	SL	<Null>	25/08/1994	Coothero Waterhole- Nockatunga Station	-27.72628	142.71652
Animalia	Tachyglossidae	Tachyglossus aculeatus	short-beaked echidna	SL	<Null>	3/09/2011	QSN3 Wallumbilla - Ballera	-27.14302	142.50749
Animalia	Tachyglossidae	Tachyglossus aculeatus	short-beaked echidna	SL	<Null>	31/10/2012	Cooper Developmental Road, west of Eromanga, SWQ.	-27.13012	142.78636
Animalia	Threskiornithidae	Plegadis falcinellus	glossy ibis	SL	<Null>	1/06/1976	COOPER CREEK - NAPPA MERRIE - MIDDLE	-27.58182	141.2929
Animalia	Threskiornithidae	Plegadis falcinellus	glossy ibis	SL	<Null>	28/10/2012	Wilson River Campground, Noccundra Waterhole, Noccundra, SWQ.	-27.8214	142.58994
Plantae	Acanthaceae	Xerothamnella parvifolia	<Null>	C	V	27/08/2010	7.3km along Cooneberry Creek road, WSW of Eromanga.	-26.80778	142.95194
Plantae	Acanthaceae	Xerothamnella parvifolia	<Null>	C	V	6/09/2013	3km N of Cunnavale opal mine, Boodook.	-26.47692	142.76985

WildNet Records supplied by the Department of Environment and Science (2019)

Kingdom	Family	Scientific name	Common name	NC Act	EPBC Act	Record Date	Locality	Latitude	Longitude
Plantae	Asteraceae	Rhodanthe rufescens	<Null>	NT	<Null>	11/08/1987	Noccundra about 130km WNW of Thargomindah.	-27.80681	142.59289
Plantae	Asteraceae	Rhodanthe rufescens	<Null>	NT	<Null>	29/08/2010	1km N of 'Plevna Downs' homestead, W of Eromanga.	-26.67472	142.58694
Plantae	Chenopodiaceae	Maireana cheelii	<Null>	C	V	28/06/1936	Nockatunga.	-27.5068	143.00955
Plantae	Fabaceae	Indigofera oxyrachis	<Null>	V	<Null>	3/07/1936	Mt Howitt Station, 80 miles W of Eromanga.	-26.50681	142.25955
Plantae	Fabaceae	Indigofera oxyrachis	<Null>	V	<Null>	30/08/2010	Repeater Tower hill, 1km N of Cooneberry Creek road, W of Eromanga.	-26.76778	142.67056



Queensland Government

Department of Environment and Science

Environmental Reports

Matters of State Environmental Significance

For the selected area of interest
pl: 1055

Environmental Reports - General Information

The Environmental Reports portal provides for the assessment of selected matters of interest relevant to a user specified location, or area of interest (AOI). All area and derivative figures are relevant to the extent of matters of interest contained within the AOI unless otherwise stated. Please note, if a user selects an AOI via the "central coordinates" option, the resulting assessment area encompasses an area extending for a 2km radius from the point of interest.

All area and area derived figures included in this report have been calculated via reprojecting relevant spatial features to Albers equal-area conic projection (central meridian = 146, datum Geocentric Datum of Australia 1994). As a result, area figures may differ slightly if calculated for the same features using a different co-ordinate system.

Figures in tables may be affected by rounding.

The matters of interest reported on in this document are based upon available state mapped datasets. Where the report indicates that a matter of interest is not present within the AOI (e.g. where area related calculations are equal to zero, or no values are listed), this may be due either to the fact that state mapping has not been undertaken for the AOI, that state mapping is incomplete for the AOI, or that no values have been identified within the site.

The information presented in this report should be considered as a guide only and field survey may be required to validate values on the ground.

Please direct queries about these reports to: Planning.Support@des.qld.gov.au

Disclaimer

Whilst every care is taken to ensure the accuracy of the information provided in this report, the Queensland Government makes no representations or warranties about its accuracy, reliability, completeness, or suitability, for any particular purpose and disclaims all responsibility and all liability (including without limitation, liability in negligence) for all expenses, losses, damages (including indirect or consequential damage) and costs which the user may incur as a consequence of the information being inaccurate or incomplete in any way and for any reason.




Table of Contents

Assessment Area Details 4

Matters of State Environmental Significance (MSES) 5

 MSES Categories 5

 MSES Values Present 6

 Additional Information with Respect to MSES Values Present 7

 MSES - State Conservation Areas 7

 MSES - Wetlands and Waterways 7

 MSES - Species 7

 MSES - Regulated Vegetation 8

 Map 1 - MSES - State Conservation Areas 10

 Map 2 - MSES - Wetlands and Waterways 11

 Map 3a - MSES - Species - Threatened (endangered or vulnerable) wildlife and special least concern animals 12

 Map 3b - MSES - Species - Koala habitat area (SEQ) 13

 Map 4 - MSES - Regulated Vegetation 14

 Map 5 - MSES - Offset Areas 15

Appendices 16

 Appendix 1 - Matters of State Environmental Significance (MSES) methodology 16

 Appendix 2 - Source Data 17

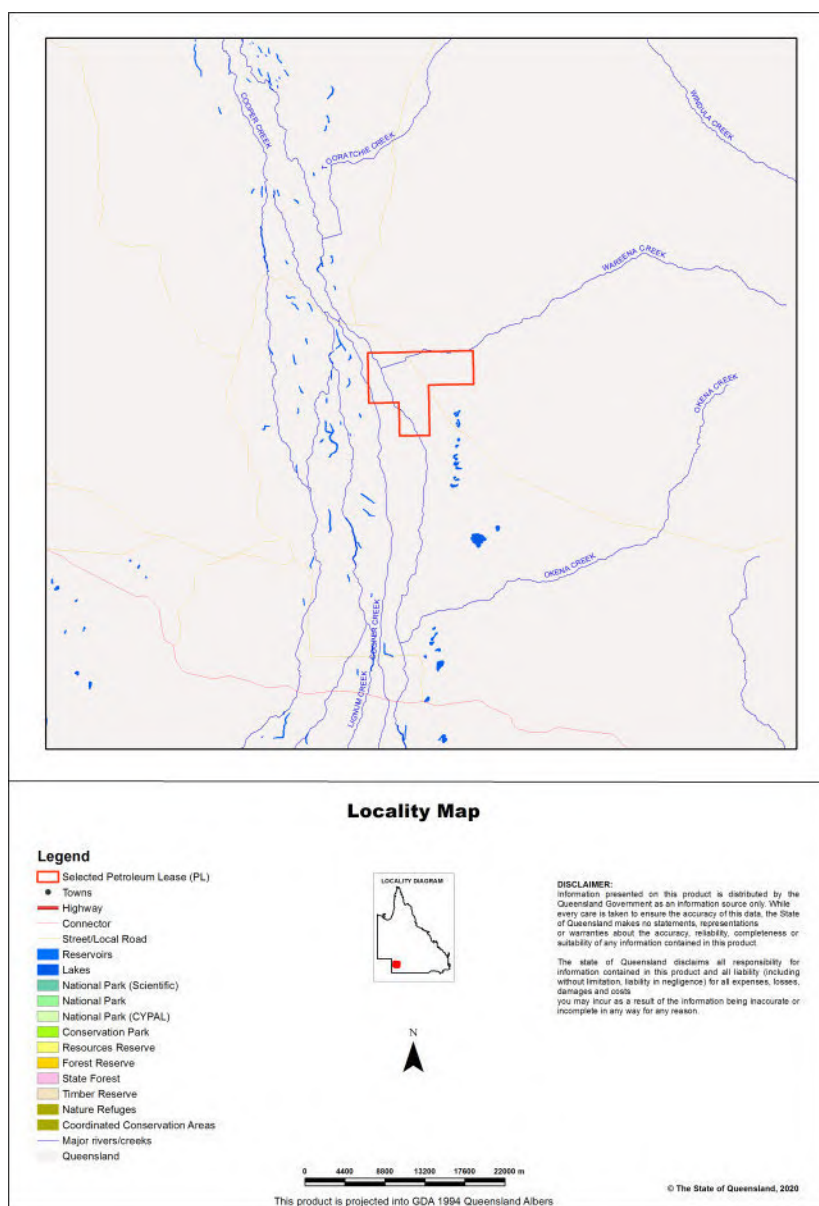
 Appendix 3 - Acronyms and Abbreviations 18

Assessment Area Details

The following table provides an overview of the area of interest (AOI) with respect to selected topographic and environmental values.

Table 1: Summary table, details for AOI pl: 1055

Size (ha)	6,709.5
Local Government(s)	Bulloo Shire
Bioregion(s)	Channel Country
Subregion(s)	Sturt Stony Desert, Cooper - Diamantina Plains
Catchment(s)	Cooper Creek



Matters of State Environmental Significance (MSES)

MSES Categories

Queensland's State Planning Policy (SPP) includes a biodiversity State interest that states:

'The sustainable, long-term conservation of biodiversity is supported. Significant impacts on matters of national or state environmental significance are avoided, or where this cannot be reasonably achieved; impacts are minimised and residual impacts offset.'

The MSES mapping product is a guide to assist planning and development assessment decision-making. Its primary purpose is to support implementation of the SPP biodiversity policy. While it supports the SPP, the mapping does not replace the regulatory mapping or environmental values specifically called up under other laws or regulations. Similarly, the SPP biodiversity policy does not override or replace specific requirements of other Acts or regulations.

The SPP defines matters of state environmental significance as:

- Protected areas (including all classes of protected area except coordinated conservation areas) under the *Nature Conservation Act 1992* ;
- Marine parks and land within a 'marine national park', 'conservation park', 'scientific research', 'preservation' or 'buffer' zone under the *Marine Parks Act 2004* ;
- Areas within declared fish habitat areas that are management A areas or management B areas under the Fisheries Regulation 2008;
- Threatened wildlife under the *Nature Conservation Act 1992* and special least concern animals under the Nature Conservation (Wildlife) Regulation 2006;
- Regulated vegetation under the *Vegetation Management Act 1999* that is:
 - Category B areas on the regulated vegetation management map, that are 'endangered' or 'of concern' regional ecosystems;
 - Category C areas on the regulated vegetation management map that are 'endangered' or 'of concern' regional ecosystems;
 - Category R areas on the regulated vegetation management map;
 - Regional ecosystems that intersect with watercourses identified on the vegetation management watercourse and drainage feature map;
 - Regional ecosystems that intersect with wetlands identified on the vegetation management wetlands map;
- Strategic Environmental Areas under the *Regional Planning Interests Act 2014* ;
- Wetlands in a wetland protection area of wetlands of high ecological significance shown on the Map of Queensland Wetland Environmental Values under the Environment Protection Regulation 2019;
- Wetlands and watercourses in high ecological value waters defined in the Environmental Protection (Water) Policy 2009, schedule 2;
- Legally secured offset areas.

MSES Values Present

The MSES values that are present in the area of interest are summarised in the table below:

Table 2: Summary of MSES present within the AOI

1a Protected Areas- estates	0.0 ha	0.0 %
1b Protected Areas- nature refuges	0.0 ha	0.0 %
2 State Marine Parks- highly protected zones	0.0 ha	0.0 %
3 Fish habitat areas (A and B areas)	0.0 ha	0.0 %
4 Strategic Environmental Areas (SEA)	6642.45 ha	99.0%
5 High Ecological Significance wetlands on the map of Referable Wetlands	0.0 ha	0.0 %
6a High Ecological Value (HEV) wetlands	0.0 ha	0.0 %
6b High Ecological Value (HEV) waterways **	0.0 km	Not applicable
7a Threatened (endangered or vulnerable) wildlife	0.0 ha	0.0 %
7b Special least concern animals	0.0 ha	0.0 %
7c i Koala habitat area - core (SEQ)	0.0 ha	0.0 %
7c ii Koala habitat area - locally refined (SEQ)	0.0 ha	0.0 %
8a Regulated Vegetation - Endangered/Of concern in Category B (remnant)	0.0 ha	0.0 %
8b Regulated Vegetation - Endangered/Of concern in Category C (regrowth)	0.0 ha	0.0 %
8c Regulated Vegetation - Category R (GBR riverine regrowth)	0.0 ha	0.0 %
8d Regulated Vegetation - Essential habitat	0.0 ha	0.0 %
8e Regulated Vegetation - intersecting a watercourse **	55.8 km	Not applicable
8f Regulated Vegetation - within 100m of a Vegetation Management Wetland	5863.88 ha	87.4%
9a Legally secured offset areas- offset register areas	0.0 ha	0.0 %
9b Legally secured offset areas- vegetation offsets through a Property Map of Assessable Vegetation	0.0 ha	0.0 %

Additional Information with Respect to MSES Values Present

MSES - State Conservation Areas

1a. Protected Areas - estates

(no results)

1b. Protected Areas - nature refuges

(no results)

2. State Marine Parks - highly protected zones

(no results)

3. Fish habitat areas (A and B areas)

(no results)

Refer to **Map 1 - MSES - State Conservation Areas** for an overview of the relevant MSES.

MSES - Wetlands and Waterways

4. Strategic Environmental Areas (SEA)

Regional planning interest type	Region	Status
Strategic Environmental Area - Designated Precinct	Channel Country	Current - June 2014

5. High Ecological Significance wetlands on the Map of Queensland Wetland Environmental Values

(no results)

6a. Wetlands in High Ecological Value (HEV) waters

(no results)

6b. Waterways in High Ecological Value (HEV) waters

(no results)

Refer to **Map 2 - MSES - Wetlands and Waterways** for an overview of the relevant MSES.

MSES - Species

7a. Threatened (endangered or vulnerable) wildlife

Not applicable

7b. Special least concern animals

Not applicable

7c i. Koala habitat area - core (SEQ)

Not applicable

7c ii. Koala habitat area - locally refined (SEQ)

Not applicable

Threatened (endangered or vulnerable) wildlife habitat suitability models

Species	Common name	NCA status	Presence
<i>Boronia keysii</i>		V	None
<i>Calyptrorhynchus lathamii</i>	Glossy black cockatoo	V	None
<i>Casuarus casuarus johnsonii</i>	Sthn population cassowary	E	None
<i>Crinia tinnula</i>	Wallum froglet	V	None
<i>Denisonia maculata</i>	Ornamental snake	V	None
<i>Litoria freycineti</i>	Wallum rocketfrog	V	None
<i>Litoria olongburensis</i>	Wallum sedgefrog	V	None
<i>Melaleuca irbyana</i>		E	None
<i>Petaurus gracilis</i>	Mahogany Glider	E	None
<i>Petrogale persephone</i>	Proserpine rock-wallaby	E	None
<i>Phascogale cinereus</i>	Koala - outside SEQ*	V	None
<i>Pezoporus wallicus wallicus</i>	Eastern ground parrot	V	None
<i>Taudactylus pleione</i>	Kroombit tinkerfrog	E	None
<i>Xeromys myoides</i>	Water Mouse	V	None

*For koala model, this includes areas outside SEQ. Check 7c SEQ koala habitat for presence/absence.

Threatened (endangered or vulnerable) wildlife species records

(no results)

Special least concern animal species records

(no results)

*Nature Conservation Act 1992 (NCA) Status- Endangered (E), Vulnerable (V) or Special Least Concern Animal (SL).
Environment Protection and Biodiversity Conservation Act 1999 (EPBC) status: Critically Endangered (CE) Endangered (E), Vulnerable (V)

Migratory status (M) - China and Australia Migratory Bird Agreement (C), Japan and Australia Migratory Bird Agreement (J), Republic of Korea and Australia Migratory Bird Agreement (R), Bonn Migratory Convention (B), Eastern Flyway (E)

To request a species list for an area, or search for a species profile, access Wildlife Online at:

<https://www.qld.gov.au/environment/plants-animals/species-list/>

Refer to **Map 3a - MSES - Species - Threatened (endangered or vulnerable) wildlife and special least concern animals** and **Map 3b - MSES - Species - Koala habitat area (SEQ)** for an overview of the relevant MSES.

MSES - Regulated Vegetation

For further information relating to regional ecosystems in general, go to:

<https://www.qld.gov.au/environment/plants-animals/plants/ecosystems/>

For a more detailed description of a particular regional ecosystem, access the regional ecosystem search page at:

<https://environment.ehp.qld.gov.au/regional-ecosystems/>

8a. Regulated Vegetation - Endangered/Of concern in Category B (remnant)

Not applicable

8b. Regulated Vegetation - Endangered/Of concern in Category C (regrowth)

Not applicable

8c. Regulated Vegetation - Category R (GBR riverine regrowth)

Not applicable

8d. Regulated Vegetation - Essential habitat

Not applicable

8e. Regulated Vegetation - intersecting a watercourse**

A vegetation management watercourse is mapped as present

8f. Regulated Vegetation - within 100m of a Vegetation Management wetland

Regulated vegetation map category	Map number	RVM rule
B	7343	2

Refer to **Map 4 - MSES - Regulated Vegetation** for an overview of the relevant MSES.

MSES - Offsets

9a. Legally secured offset areas - offset register areas

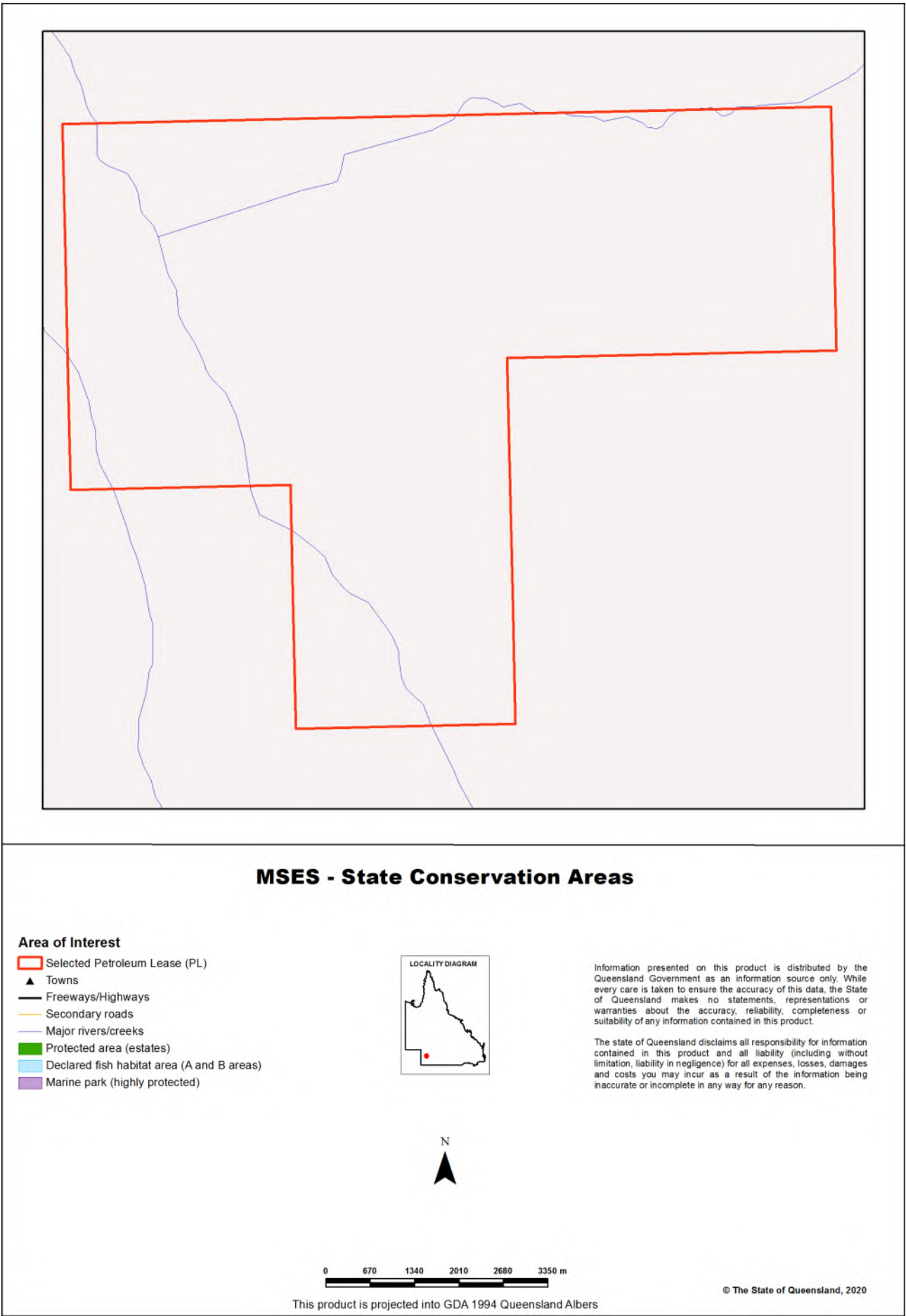
(no results)

9b. Legally secured offset areas - vegetation offsets through a Property Map of Assessable Vegetation

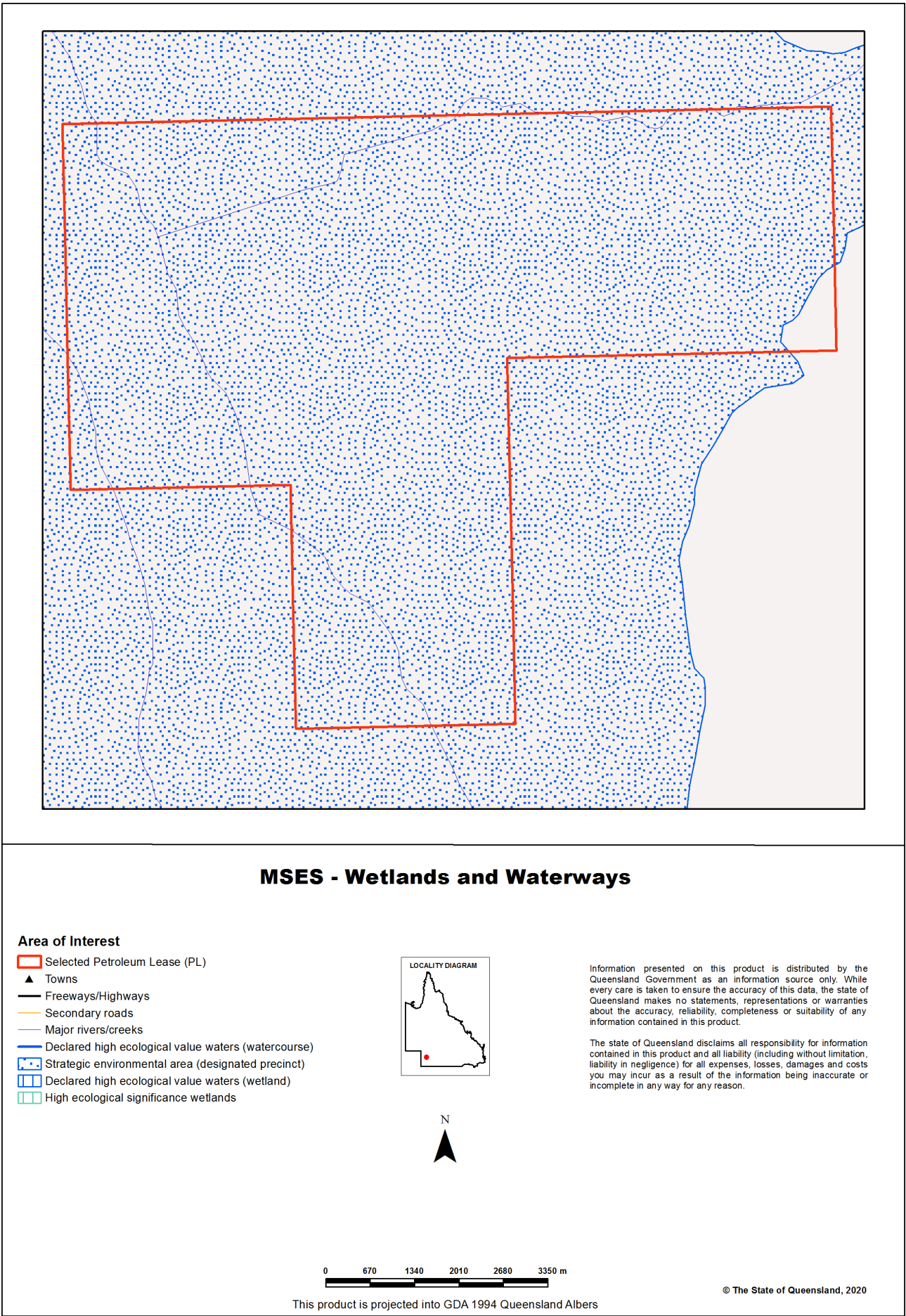
(no results)

Refer to **Map 5 - MSES - Offset Areas** for an overview of the relevant MSES.

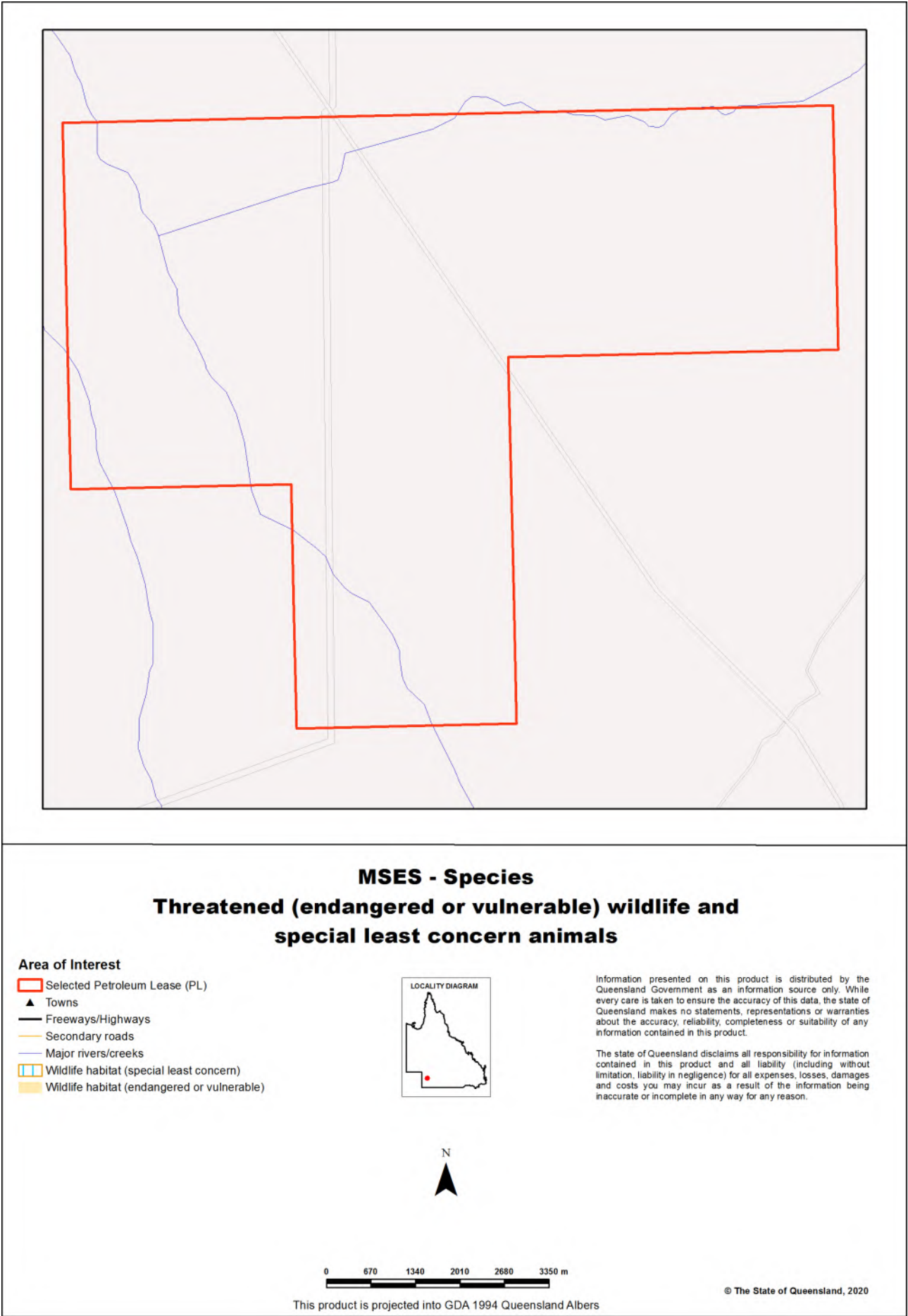
Map 1 - MSES - State Conservation Areas



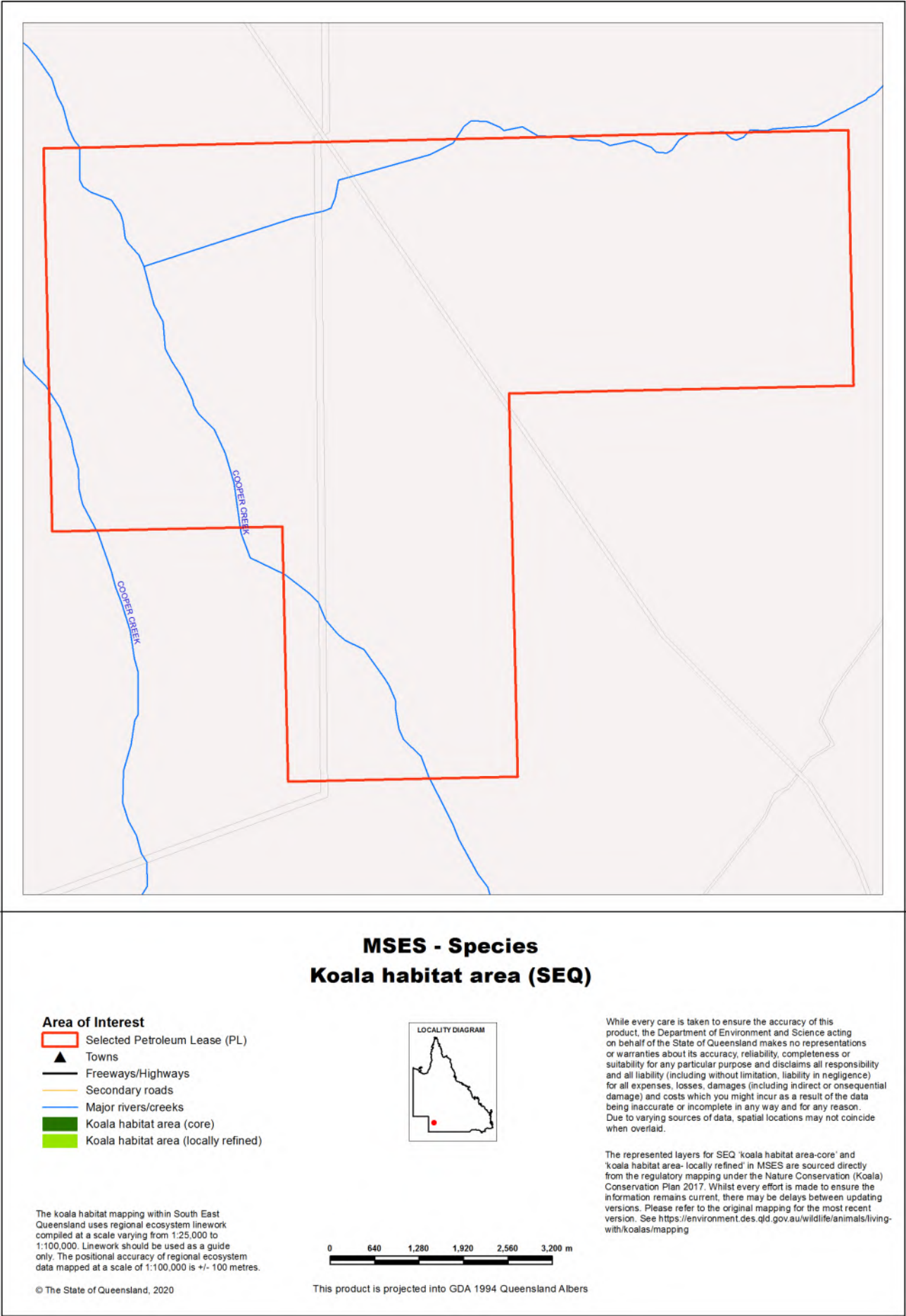
Map 2 - MSES - Wetlands and Waterways



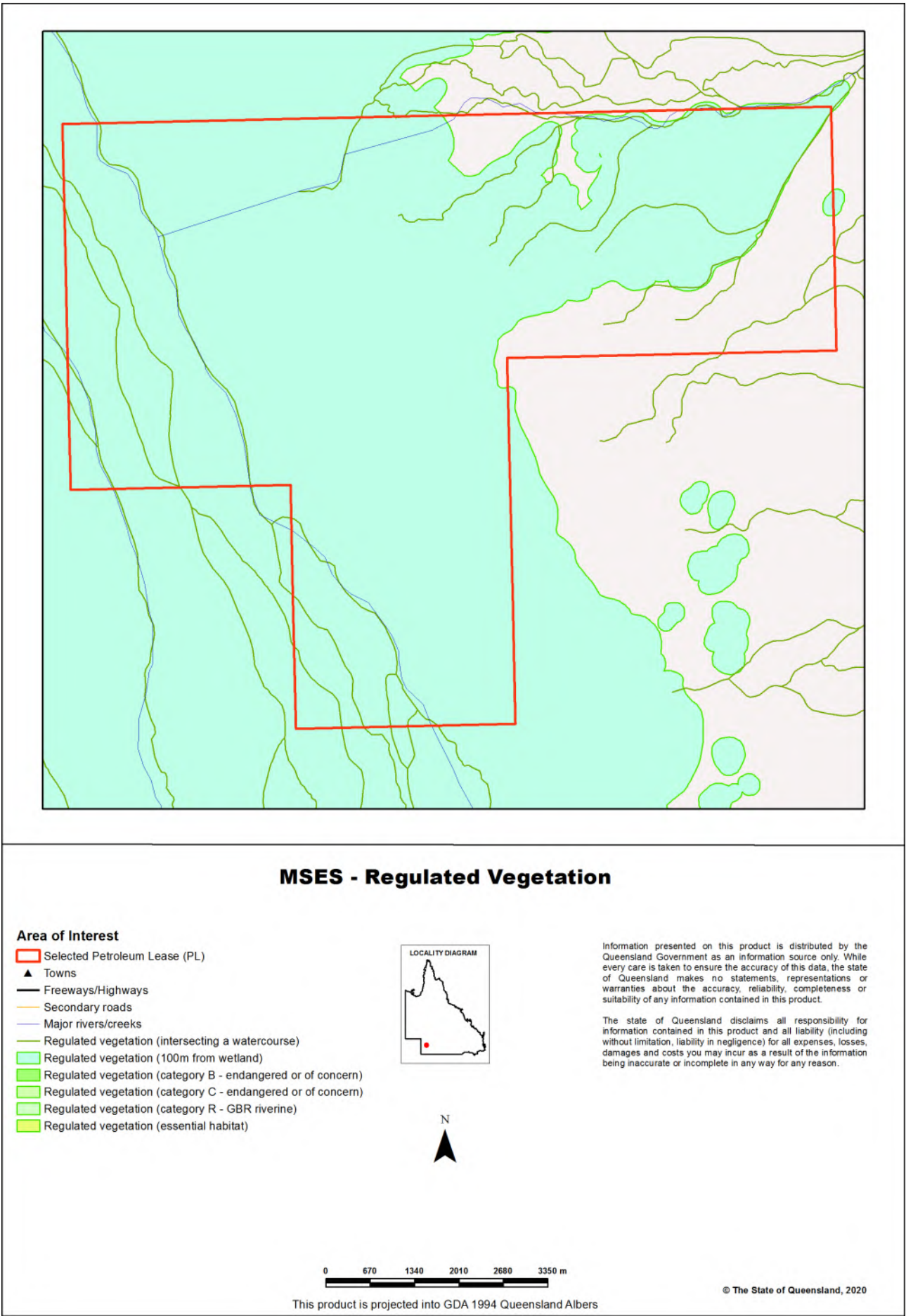
Map 3a - MSES - Species - Threatened (endangered or vulnerable) wildlife and special least concern animals



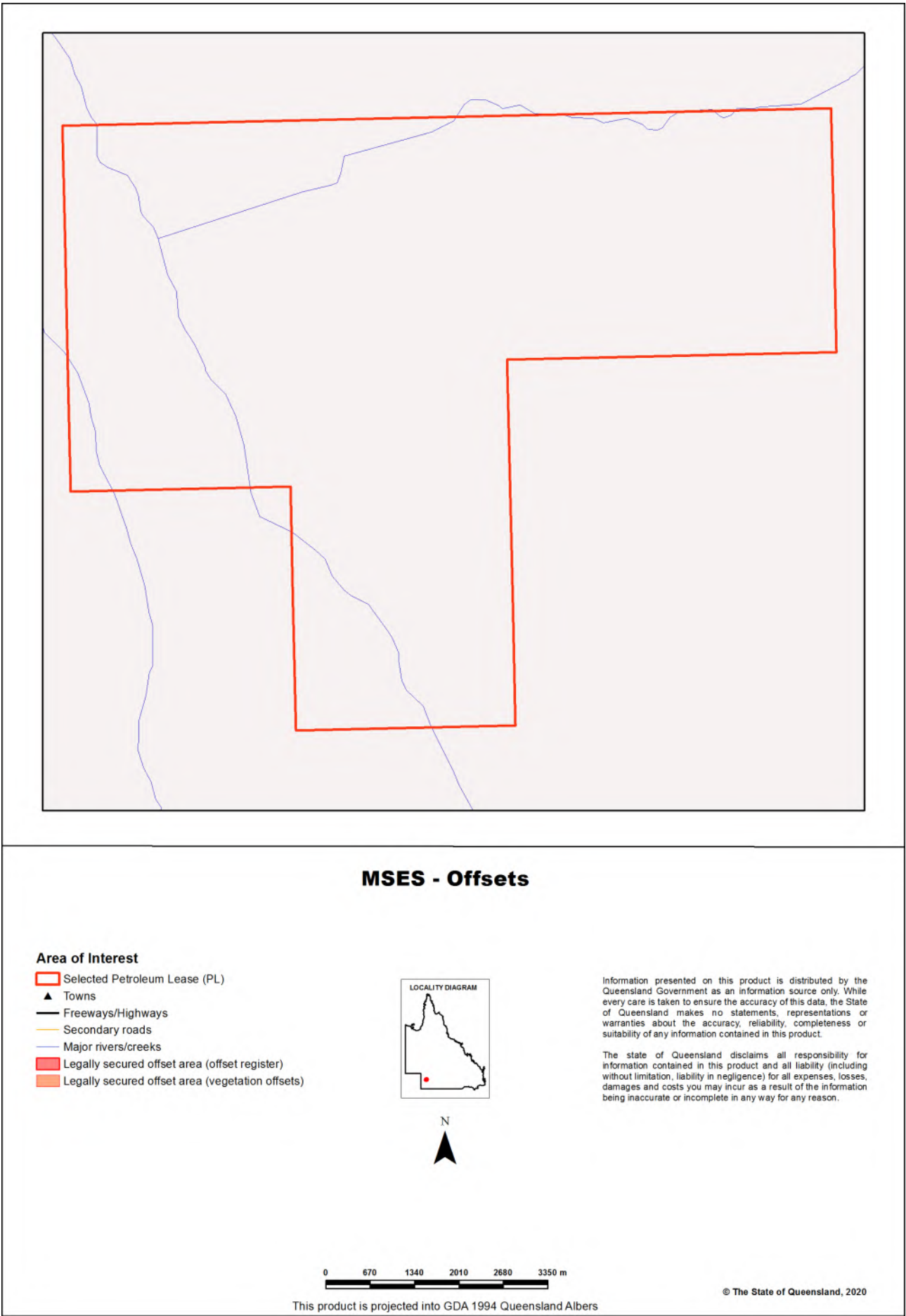
Map 3b - MSES - Species - Koala habitat area (SEQ)



Map 4 - MSES - Regulated Vegetation



Map 5 - MSES - Offset Areas



Appendices

Appendix 1 - Matters of State Environmental Significance (MSES) methodology

MSES mapping is a regional-scale representation of the definition for MSES under the State Planning Policy (SPP). The compiled MSES mapping product is a guide to assist planning and development assessment decision-making. Its primary purpose is to support implementation of the SPP biodiversity policy. While it supports the SPP, the mapping does not replace the regulatory mapping or environmental values specifically called up under other laws or regulations. Similarly, the SPP biodiversity policy does not override or replace specific requirements of other Acts or regulations.

The Queensland Government's "Method for mapping - matters of state environmental significance for use in land use planning and development assessment" can be downloaded from:

<http://www.ehp.qld.gov.au/land/natural-resource/method-mapping-mses.html> .

Appendix 2 - Source Data

The datasets listed below are available on request from:

<http://qldspatial.information.qld.gov.au/catalogue/custom/index.page>

- Matters of State environmental significance

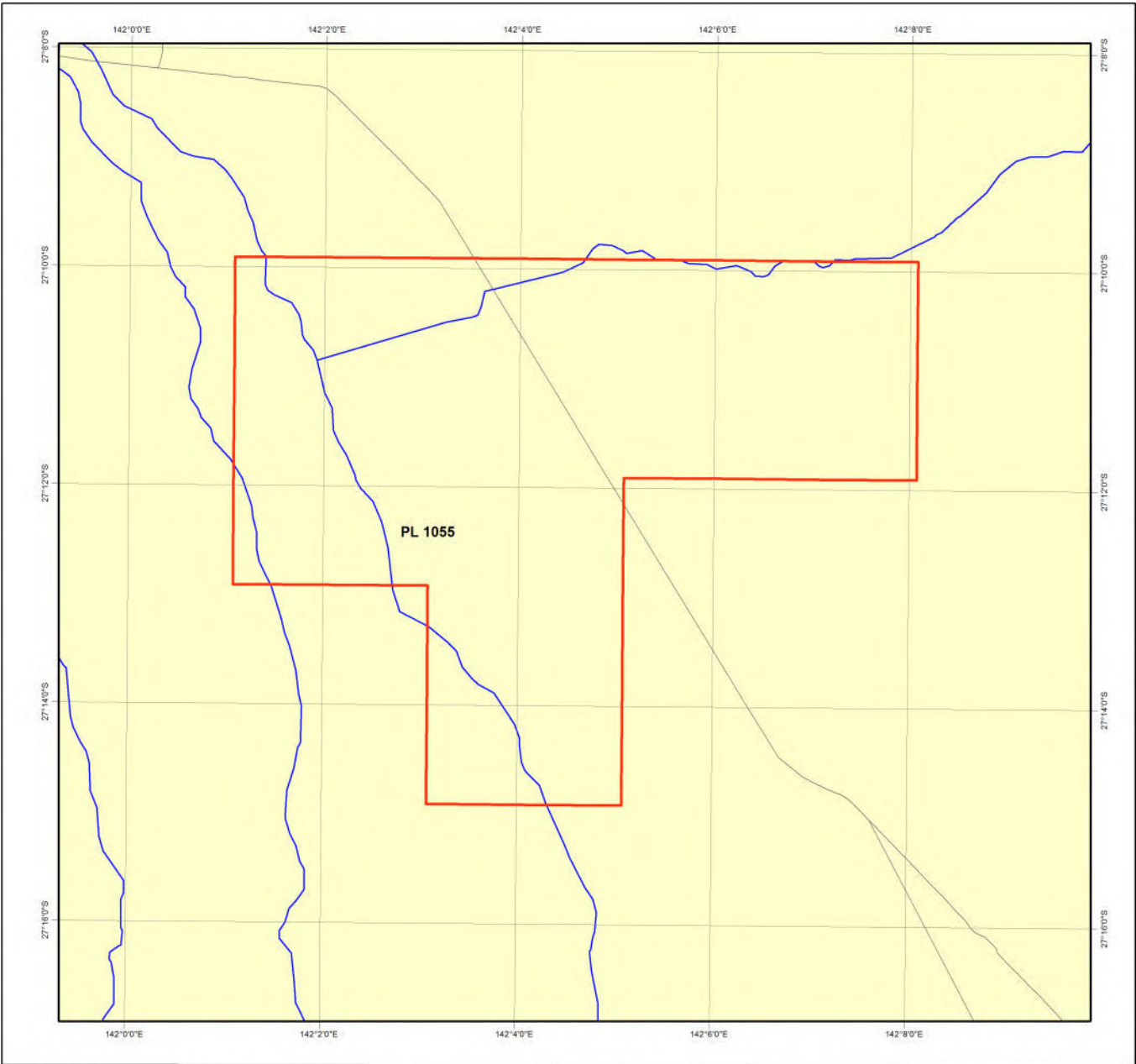
Note: MSES mapping is not based on new or unique data. The primary mapping product draws data from a number of underlying environment databases and geo-referenced information sources. MSES mapping is a versioned product that is updated generally on a twice-yearly basis to incorporate the changes to underlying data sources. Several components of MSES mapping made for the current version may differ from the current underlying data sources. To ensure accuracy, or proper representation of MSES values, it is strongly recommended that users refer to the underlying data sources and review the current definition of MSES in the State Planning Policy, before applying the MSES mapping.

Individual MSES layers can be attributed to the following source data available at QSpatial:

MSES layers	current QSpatial data (http://qspatial.information.qld.gov.au)
Protected Areas-Estates and Nature Refuges	- Protected areas of Queensland - Nature Refuges - Queensland
Marine Park-Highly Protected Zones	Moreton Bay marine park zoning 2008
Fish Habitat Areas	Queensland fish habitat areas
Strategic Environmental Areas-designated	Regional Planning Interests Act - Strategic Environmental Areas
HES wetlands	Map of Queensland Wetland Environmental Values
Wetlands in HEV waters	HEV waters: - EPP Water (multiple locations) intent for waters Source Wetlands: - Queensland Wetland Mapping (Current version 4, 2015) Source Watercourses: - Vegetation management watercourse and drainage feature map (1:100000 and 1:250000)
Wildlife habitat (threatened and special least concern)	-WildNet database species records - habitat suitability models (various) - SEQ koala habitat areas under the Koala Conservation Plan 2019
VMA regulated regional ecosystems	Vegetation management regional ecosystem and remnant map
VMA Essential Habitat	Vegetation management - essential habitat map
VMA Wetlands	Vegetation management wetlands map
Legally secured offsets	Vegetation Management Act property maps of assessable vegetation. For offset register data-contact DES
Regulated Vegetation Map	Vegetation management - regulated vegetation management map

Appendix 3 - Acronyms and Abbreviations

AOI	- Area of Interest
DES	- Department of Environment and Science
EP Act	- <i>Environmental Protection Act 1994</i>
EPP	- Environmental Protection Policy
GDA94	- Geocentric Datum of Australia 1994
GEM	- General Environmental Matters
GIS	- Geographic Information System
MSES	- Matters of State Environmental Significance
NCA	- <i>Nature Conservation Act 1992</i>
RE	- Regional Ecosystem
SPP	- State Planning Policy
VMA	- <i>Vegetation Management Act 1999</i>



ENVIRONMENTALLY SENSITIVE AREAS - non-mining resource activities (EP Act)

- Selected Petroleum Lease (PL)
- CATEGORY A**
 - National Parks
 - Conservation Parks
 - Forest Reserves
 - Wet Tropics World Heritage Area
 - Great Barrier Reef Marine Park Area
 - Marine Parks other than General Use Zones
- CATEGORY B**
 - Queensland Heritage Register Places
 - Ramsar Sites
 - Cultural Heritage Registered Areas and DLA's other than Stanbrooke
 - Special Forestry Areas
 - Seaward Side of Highest Astronomical Tide
 - Fish Habitat Areas
 - Coordinated Conservation Areas
 - Endangered Regional Ecosystems - regrowth and remnant (Biodiversity Status)
 - General Use Zones of Marine Parks
 - Marine Plants
- CATEGORY C**
 - Essential Habitat
 - Koala Plan
 - Nature Refuges
 - Resources Reserve
 - State Forests
 - Timber Reserves
 - Of Concern Regional Ecosystems (remnant biodiversity status)
- OTHERS**
 - Towns
 - Roads
 - Rivers
 - Springs
 - Queensland

Information presented on this product is distributed by the Queensland Government as an information source only. While every care is taken to ensure the accuracy of this data, the State of Queensland makes no statements, representations or warranties about the accuracy, reliability, completeness or suitability of any information contained in this product.

The State of Queensland disclaims all responsibility for information contained in this product and all liability (including without limitation, liability in negligence) for all expenses, losses, damages and costs you may incur as a result of the information being inaccurate or incomplete in any way for any reason.

NOTE TO USER: Themes presented in this map are indicative only. Field survey may be required to verify the 'true' spatial extent and value. Not all environmentally sensitive areas are presented in this map. A user should refer to the particular circumstances relevant to their situation to assess the 'completeness' of themes provided.

The user should note that some boundaries and indicated values are ambient or subject to change over time (e.g. regional ecosystem boundaries and conservation status, watercourse mapping etc).

The user should be aware that due to multiple overlapping themes present, some themes/layers may be obscured by others. Ordering in the Legend does not accurately reflect the order by which themes are displayed.



EPBC Act Protected Matters Report

This report provides general guidance on matters of national environmental significance and other matters protected by the EPBC Act in the area you have selected.

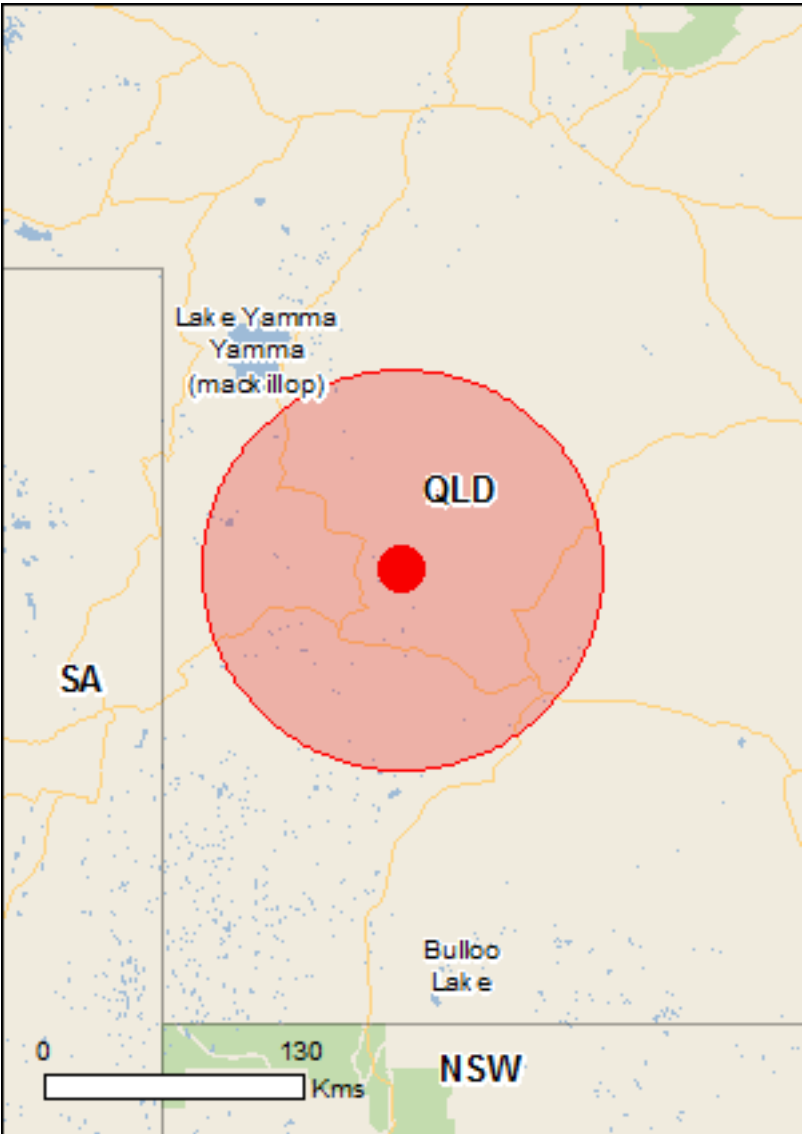
Information on the coverage of this report and qualifications on data supporting this report are contained in the caveat at the end of the report.

Information is available about [Environment Assessments](#) and the EPBC Act including significance guidelines, forms and application process details.

Report created: 09/11/20 19:57:59

- [Summary](#)
- [Details](#)

[Matters of NES](#)[Other Matters Protected by the EPBC Act](#)[Extra Information](#)
- [Caveat](#)
- [Acknowledgements](#)



This map may contain data which are ©Commonwealth of Australia (Geoscience Australia), ©PSMA 2015

[Coordinates](#)

Buffer: 100.0Km



Summary

Matters of National Environmental Significance

This part of the report summarises the matters of national environmental significance that may occur in, or may relate to, the area you nominated. Further information is available in the detail part of the report, which can be accessed by scrolling or following the links below. If you are proposing to undertake an activity that may have a significant impact on one or more matters of national environmental significance then you should consider the [Administrative Guidelines on Significance](#).

World Heritage Properties:	None
National Heritage Places:	None
Wetlands of International Importance:	1
Great Barrier Reef Marine Park:	None
Commonwealth Marine Area:	None
Listed Threatened Ecological Communities:	None
Listed Threatened Species:	14
Listed Migratory Species:	9

Other Matters Protected by the EPBC Act

This part of the report summarises other matters protected under the Act that may relate to the area you nominated. Approval may be required for a proposed activity that significantly affects the environment on Commonwealth land, when the action is outside the Commonwealth land, or the environment anywhere when the action is taken on Commonwealth land. Approval may also be required for the Commonwealth or Commonwealth agencies proposing to take an action that is likely to have a significant impact on the environment anywhere.

The EPBC Act protects the environment on Commonwealth land, the environment from the actions taken on Commonwealth land, and the environment from actions taken by Commonwealth agencies. As heritage values of a place are part of the 'environment', these aspects of the EPBC Act protect the Commonwealth Heritage values of a Commonwealth Heritage place. Information on the new heritage laws can be found at <http://www.environment.gov.au/heritage>

A [permit](#) may be required for activities in or on a Commonwealth area that may affect a member of a listed threatened species or ecological community, a member of a listed migratory species, whales and other cetaceans, or a member of a listed marine species.

Commonwealth Land:	None
Commonwealth Heritage Places:	None
Listed Marine Species:	14
Whales and Other Cetaceans:	None
Critical Habitats:	None
Commonwealth Reserves Terrestrial:	None
Australian Marine Parks:	None

Extra Information

This part of the report provides information that may also be relevant to the area you have nominated.

State and Territory Reserves:	None
Regional Forest Agreements:	None
Invasive Species:	17
Nationally Important Wetlands:	2
Key Ecological Features (Marine)	None

Details

Matters of National Environmental Significance

Wetlands of International Importance (Ramsar)		[Resource Information]
Name		Proximity
Coongie lakes		20 - 30km upstream

Listed Threatened Species		[Resource Information]
Name	Status	Type of Presence
Birds		
Amytornis barbatus barbatus		
Bulloo Grey Grasswren, Grey Grasswren (Bulloo) [67065]	Endangered	Species or species habitat known to occur within area
Calidris ferruginea		
Curlew Sandpiper [856]	Critically Endangered	Species or species habitat may occur within area
Falco hypoleucos		
Grey Falcon [929]	Vulnerable	Species or species habitat known to occur within area
Grantiella picta		
Painted Honeyeater [470]	Vulnerable	Species or species habitat known to occur within area
Pedionomus torquatus		
Plains-wanderer [906]	Critically Endangered	Species or species habitat may occur within area
Pezoporus occidentalis		
Night Parrot [59350]	Endangered	Species or species habitat likely to occur within area
Rostratula australis		
Australian Painted Snipe [77037]	Endangered	Species or species habitat may occur within area
Mammals		
Macrotis lagotis		
Greater Bilby [282]	Vulnerable	Species or species habitat may occur within area
Notomys fuscus		
Dusky Hopping-mouse, Wilkiniti [125]	Vulnerable	Species or species habitat likely to occur within area
Petrogale xanthopus celeris		
Yellow-footed Rock-wallaby (central-western Queensland) [87608]	Vulnerable	Species or species habitat may occur within area
Plants		
Frankenia plicata		
[4225]	Endangered	Species or species habitat likely to occur within area
Grevillea kennedyana		
Flame Spider-flower [6974]	Vulnerable	Species or species

Name	Status	Type of Presence
		habitat may occur within area
Sclerolaena walkeri [16152]	Vulnerable	Species or species habitat likely to occur within area
Xerothamnella parvifolia [3141]	Vulnerable	Species or species habitat likely to occur within area

Listed Migratory Species

[Resource Information]

* Species is listed under a different scientific name on the EPBC Act - Threatened Species list.

Name	Threatened	Type of Presence
Migratory Marine Birds		
Apus pacificus Fork-tailed Swift [678]		Species or species habitat likely to occur within area

Migratory Terrestrial Species		
Motacilla cinerea Grey Wagtail [642]		Species or species habitat may occur within area
Motacilla flava Yellow Wagtail [644]		Species or species habitat may occur within area

Migratory Wetlands Species		
Actitis hypoleucos Common Sandpiper [59309]		Species or species habitat may occur within area
Calidris acuminata Sharp-tailed Sandpiper [874]		Species or species habitat known to occur within area
Calidris ferruginea Curlew Sandpiper [856]	Critically Endangered	Species or species habitat may occur within area
Calidris melanotos Pectoral Sandpiper [858]		Species or species habitat may occur within area
Gallinago hardwickii Latham's Snipe, Japanese Snipe [863]		Species or species habitat may occur within area
Tringa nebularia Common Greenshank, Greenshank [832]		Species or species habitat may occur within area

Other Matters Protected by the EPBC Act

Listed Marine Species		
[Resource Information]		
* Species is listed under a different scientific name on the EPBC Act - Threatened Species list.		
Name	Threatened	Type of Presence
Birds		
Actitis hypoleucos Common Sandpiper [59309]		Species or species habitat may occur within area
Apus pacificus Fork-tailed Swift [678]		Species or species habitat likely to occur within area

Name	Threatened	Type of Presence
Ardea alba Great Egret, White Egret [59541]	Critically Endangered	Species or species habitat known to occur within area
Ardea ibis Cattle Egret [59542]		Species or species habitat may occur within area
Calidris acuminata Sharp-tailed Sandpiper [874]		Species or species habitat known to occur within area
Calidris ferruginea Curlew Sandpiper [856]		Species or species habitat may occur within area
Calidris melanotos Pectoral Sandpiper [858]		Species or species habitat may occur within area
Chrysococcyx osculans Black-eared Cuckoo [705]	Endangered*	Species or species habitat known to occur within area
Gallinago hardwickii Latham's Snipe, Japanese Snipe [863]		Species or species habitat may occur within area
Merops ornatus Rainbow Bee-eater [670]		Species or species habitat may occur within area
Motacilla cinerea Grey Wagtail [642]		Species or species habitat may occur within area
Motacilla flava Yellow Wagtail [644]		Species or species habitat may occur within area
Rostratula benghalensis (sensu lato) Painted Snipe [889]	Endangered*	Species or species habitat may occur within area
Tringa nebularia Common Greenshank, Greenshank [832]		Species or species habitat may occur within area

Extra Information

Invasive Species

Weeds reported here are the 20 species of national significance (WoNS), along with other introduced plants that are considered by the States and Territories to pose a particularly significant threat to biodiversity. The following feral animals are reported: Goat, Red Fox, Cat, Rabbit, Pig, Water Buffalo and Cane Toad. Maps from Landscape Health Project, National Land and Water Resouces Audit, 2001.

[\[Resource Information \]](#)

Name	Status	Type of Presence
Birds		

Name	Status	Type of Presence
Anas platyrhynchos Mallard [974]		Species or species habitat likely to occur within area
Columba livia Rock Pigeon, Rock Dove, Domestic Pigeon [803]		Species or species habitat likely to occur within area
Passer domesticus House Sparrow [405]		Species or species habitat likely to occur within area
Sturnus vulgaris Common Starling [389]		Species or species habitat likely to occur within area

Mammals		
Bos taurus Domestic Cattle [16]		Species or species habitat likely to occur within area
Camelus dromedarius Dromedary, Camel [7]		Species or species habitat likely to occur within area
Canis lupus familiaris Domestic Dog [82654]		Species or species habitat likely to occur within area
Capra hircus Goat [2]		Species or species habitat likely to occur within area
Equus asinus Donkey, Ass [4]		Species or species habitat likely to occur within area
Equus caballus Horse [5]		Species or species habitat likely to occur within area
Felis catus Cat, House Cat, Domestic Cat [19]		Species or species habitat likely to occur within area
Mus musculus House Mouse [120]		Species or species habitat likely to occur within area
Oryctolagus cuniculus Rabbit, European Rabbit [128]		Species or species habitat likely to occur within area
Sus scrofa Pig [6]		Species or species habitat likely to occur within area
Vulpes vulpes Red Fox, Fox [18]		Species or species habitat likely to occur within area

Plants		
Acacia nilotica subsp. indica Prickly Acacia [6196]		Species or species habitat may occur within area
Cenchrus ciliaris Buffel-grass, Black Buffel-grass [20213]		Species or species habitat may occur within area

Nationally Important Wetlands		[Resource Information]
Name	State	

Name	State
Cooper Creek - Wilson River Junction	QLD
Cooper Creek Swamps - Nappa Merrie	QLD

Caveat

The information presented in this report has been provided by a range of data sources as acknowledged at the end of the report.

This report is designed to assist in identifying the locations of places which may be relevant in determining obligations under the Environment Protection and Biodiversity Conservation Act 1999. It holds mapped locations of World and National Heritage properties, Wetlands of International and National Importance, Commonwealth and State/Territory reserves, listed threatened, migratory and marine species and listed threatened ecological communities. Mapping of Commonwealth land is not complete at this stage. Maps have been collated from a range of sources at various resolutions.

Not all species listed under the EPBC Act have been mapped (see below) and therefore a report is a general guide only. Where available data supports mapping, the type of presence that can be determined from the data is indicated in general terms. People using this information in making a referral may need to consider the qualifications below and may need to seek and consider other information sources.

For threatened ecological communities where the distribution is well known, maps are derived from recovery plans, State vegetation maps, remote sensing imagery and other sources. Where threatened ecological community distributions are less well known, existing vegetation maps and point location data are used to produce indicative distribution maps.

Threatened, migratory and marine species distributions have been derived through a variety of methods. Where distributions are well known and if time permits, maps are derived using either thematic spatial data (i.e. vegetation, soils, geology, elevation, aspect, terrain, etc) together with point locations and described habitat; or environmental modelling (MAXENT or BIOCLIM habitat modelling) using point locations and environmental data layers.

Where very little information is available for species or large number of maps are required in a short time-frame, maps are derived either from 0.04 or 0.02 decimal degree cells; by an automated process using polygon capture techniques (static two kilometre grid cells, alpha-hull and convex hull); or captured manually or by using topographic features (national park boundaries, islands, etc). In the early stages of the distribution mapping process (1999-early 2000s) distributions were defined by degree blocks, 100K or 250K map sheets to rapidly create distribution maps. More reliable distribution mapping methods are used to update these distributions as time permits.

Only selected species covered by the following provisions of the EPBC Act have been mapped:

- migratory and
- marine

The following species and ecological communities have not been mapped and do not appear in reports produced from this database:

- threatened species listed as extinct or considered as vagrants
- some species and ecological communities that have only recently been listed
- some terrestrial species that overfly the Commonwealth marine area
- migratory species that are very widespread, vagrant, or only occur in small numbers

The following groups have been mapped, but may not cover the complete distribution of the species:

- non-threatened seabirds which have only been mapped for recorded breeding sites
- seals which have only been mapped for breeding sites near the Australian continent

Such breeding sites may be important for the protection of the Commonwealth Marine environment.

Coordinates

-27.20274 142.07645

Acknowledgements

This database has been compiled from a range of data sources. The department acknowledges the following custodians who have contributed valuable data and advice:

- [Office of Environment and Heritage, New South Wales](#)
- [Department of Environment and Primary Industries, Victoria](#)
- [Department of Primary Industries, Parks, Water and Environment, Tasmania](#)
- [Department of Environment, Water and Natural Resources, South Australia](#)
- [Department of Land and Resource Management, Northern Territory](#)
- [Department of Environmental and Heritage Protection, Queensland](#)
- [Department of Parks and Wildlife, Western Australia](#)
- [Environment and Planning Directorate, ACT](#)
- [Birdlife Australia](#)
- [Australian Bird and Bat Banding Scheme](#)
- [Australian National Wildlife Collection](#)
- Natural history museums of Australia
- [Museum Victoria](#)
- [Australian Museum](#)
- [South Australian Museum](#)
- [Queensland Museum](#)
- [Online Zoological Collections of Australian Museums](#)
- [Queensland Herbarium](#)
- [National Herbarium of NSW](#)
- [Royal Botanic Gardens and National Herbarium of Victoria](#)
- [Tasmanian Herbarium](#)
- [State Herbarium of South Australia](#)
- [Northern Territory Herbarium](#)
- [Western Australian Herbarium](#)
- [Australian National Herbarium, Canberra](#)
- [University of New England](#)
- [Ocean Biogeographic Information System](#)
- [Australian Government, Department of Defence](#)
- [Forestry Corporation, NSW](#)
- [Geoscience Australia](#)
- [CSIRO](#)
- [Australian Tropical Herbarium, Cairns](#)
- [eBird Australia](#)
- [Australian Government – Australian Antarctic Data Centre](#)
- [Museum and Art Gallery of the Northern Territory](#)
- [Australian Government National Environmental Science Program](#)
- [Australian Institute of Marine Science](#)
- [Reef Life Survey Australia](#)
- [American Museum of Natural History](#)
- [Queen Victoria Museum and Art Gallery, Inveresk, Tasmania](#)
- [Tasmanian Museum and Art Gallery, Hobart, Tasmania](#)
- Other groups and individuals

The Department is extremely grateful to the many organisations and individuals who provided expert advice and information on numerous draft distributions.

Please feel free to provide feedback via the [Contact Us](#) page.

[© Commonwealth of Australia](#)

[Department of Agriculture Water and the Environment](#)

GPO Box 858

Canberra City ACT 2601 Australia

+61 2 6274 1111



Appendix B Species lists

B.2 Species lists

Opportunistic fauna observations

Common name	Scientific name	NC Act Status	EPBC Act Status
Birds			
Australasian pipit	<i>Anthus novaeseelandiae</i>	Least concern	Marine
Australian hobby	<i>Falco longipennis</i>	Least concern	-
Australian pratincole	<i>Stiltia isabella</i>	Least concern	Marine
Black kite	<i>Milvus migrans</i>	Least concern	-
Black-faced cuckoo-shrike	<i>Coracina novaehollandiae</i>	Least concern	Marine
Black-fronted dotterel	<i>Euseyornis melanops</i>	Least concern	-
Brown songlark	<i>Cincloramphus cruralis</i>	Least concern	-
Crimson chat	<i>Epthianura tricolor</i>	Least concern	-
Fairy martin	<i>Petrochelidon ariel</i>	Least concern	-
Galah	<i>Eolophus roseicapilla</i>	Least concern	-
Grey fantail	<i>Rhipidura albiscapa</i>	Least concern	-
Grey shrike-thrush	<i>Colluricincla harmonica</i>	Least concern	-
Horsfield's bronze-cuckoo	<i>Chalcites basalis</i>	Least concern	Marine
Inland dotterel	<i>Charadrius australis</i>	Least concern	-
Little corella	<i>Cacatua sanguinea</i>	Least concern	-
Little crow	<i>Corvus bennetti</i>	Least concern	-
Masked woodswallow	<i>Artamus personatus</i>	Least concern	-
Orange chat	<i>Epthianura aurifrons</i>	Least concern	-
Pacific black duck	<i>Anas superciliosa</i>	Least concern	-
Pallid cuckoo	<i>Cacomantis pallidus</i>	Least concern	Marine
Red-kneed dotterel	<i>Erythrogonys cinctus</i>	Least concern	-
Rufous songlark	<i>Cincloramphus mathewsi</i>	Least concern	-
White-winged triller	<i>Lalage tricolor</i>	Least concern	-





Appendix C Likelihood of occurrence assessments

Likelihood of Occurrence for Matters of National Environmental Significance

Species	EPBC Act Status ¹	NC Act Status ¹	Habitat	Likelihood of occurrence ²
Flora				
<i>Frankenia plicata</i>	E	LC	The species grows in a range of habitats, including on small hillside channels, which take the first run-off after rain (DEWHA 2008a). In the Simpson Desert, the species has been recorded predominantly from swales of loamy sands to clay (DEWHA 2008a). This species is found in a wide range of vegetation communities that have good drainage (DEWHA 2008a).	Unlikely to occur The PL is outside of the current known distribution of the species. The species has not been recorded within Queensland (Queensland Herbarium 2019b).
<i>Maireana cheelii</i> chariot wheels	V	LC	The Chariot Wheels is usually found in chenopod shrubland and grassland communities on heavy clay soils, dominated by various native shrubs, grasses and herbs (Mavromihalis 2010). The species was recorded in south-western Queensland in 1936, at two locations close to Eulo on the Paroo River plain and on a private pastoral property (Nockatunga) about 125 km west of Thargomindah, in the Mulga Lands IBRA bioregion (Mavromihalis 2010). No record of the species has been made at either location since 1936 (Mavromihalis 2010). The species has since been recorded in Queensland in Currawinya National Park (ALA 2019).	Unlikely to occur Previous records of this species within 100 km of the PL were recorded in 1936, with no further record of the species being made at these locations (Mavromihalis 2010).
<i>Sclerolaena walkeri</i>	V	LC	The species is known to occur on saline river channels, flats and floodplains (Department of the Environment, Water, Heritage and the Arts 2008b).	Possible occurrence The PL contains broadly suitable habitat for the species. The nearest records of the species to the PL are from the Bulloo River Floodplain (ALA 2019). The nearest record of the species within the Cooper Creek floodplain are from approximately 230 km to the north-east.



Species	EPBC Act Status ¹	NC Act Status ¹	Habitat	Likelihood of occurrence ²
<i>Xerothamnella parvifolia</i>	V	LC	The species has typically been recorded in association with skeletal clay soils in minimally vegetated areas associated with mesas (DEWHA 2008b). It has been recorded within mulga woodland as well as <i>Acacia cambagei</i> woodland with a Senna understory in Queensland and NSW (DEWHA 2008b).	Unlikely to occur The PL does not contain suitable habitat for the species.
Birds				
Common sandpiper <i>Actitis hypoleucos</i>	Marine, Migratory	SLC	The species has been recorded from a wide range of wetland habitats, of varying levels of salinity (DEE 2019). The species typically forages in shallow water and on bare soft mud at the edges of wetlands (DEE 2019).	Possible occurrence The PL is likely to contain ephemeral wetlands within channels of the Cooper Creek floodplain, primarily following flood events. The species may temporarily use these ephemeral wetlands while present. The species has not been recorded within 100 km of the PL within the Queensland Government WildNet database.
Grey falcon <i>Falco hypoleucos</i>	V	V	Habitat for the species is generally timbered lowland plains that are crossed by tree-lined watercourses, and adjacent to treeless areas, grasslands and open woodlands that are used for foraging (Garnett, Szabo & Dutson 2011). Key habitat is identified as <i>Acacia</i> shrublands that are crossed by tree-lined watercourses (Garnett, Szabo & Dutson 2011).	Unlikely to occur The PL is not mapped to contain <i>Acacia</i> shrublands, which are the preferred habitat for the species. In addition, the species has not been recorded within 100 km of the PL within the Queensland Government WildNet database.



Species	EPBC Act Status ¹	NC Act Status ¹	Habitat	Likelihood of occurrence ²
Grey grasswren (bulloo) <i>Amytornis barbatus barbatus</i>	E	E	<p>The species occurs on periodically-inundated swampy floodplains (DEE 2019). It inhabits patches of dense vegetation that are comprised of lignum thickets, 1.0 to 2.5 m tall, with clumps of <i>Eragrostis australasica</i>, about 1 or 2 m tall, and/or clumps of <i>Atriplex nummularia</i> (DEE 2019). It also sometimes occurs in areas of <i>Halosarcia pergranulata</i> that lie adjacent to more typical habitat (DEE 2019).</p>	<p>Likely to occur</p> <p>The Cooper Creek floodplain is known to support grey grasswren; however, the subspecies status of this population is uncertain (Black <i>et al.</i> 2011; DEE 2019). The Cooper Creek population may comprise either the Bulloo subspecies (<i>Amytornis barbatus barbatus</i>), listed as endangered under the EPBC Act; or the Diamantina subspecies (<i>Amytornis barbatus diamantina</i>), not listed under the EPBC Act. In light of this uncertainty, for the purposes of this report, the grey grasswren population has been assumed to comprise the endangered Bulloo subspecies.</p>
Fork-tailed swift <i>Apus pacificus</i>	Marine, Migratory	SLC	<p>The species is predominantly aerial and occurs over inland areas and occasionally above the foothills in coastal areas with dry and open habitat (DEE 2019). The species can also occur over low scrub, heathland, saltmarsh and riparian woodlands and are associated with low pressure systems that favour the occurrence of insect prey (DEE 2019).</p>	<p>Likely to occur</p> <p>The species is a wide-ranging and nomadic aerial feeder. The species is likely to occur within the airspace above the PL while foraging. The species does not breed in Australia (DEE 2019).</p>
Eastern great egret <i>Ardea alba modesta</i>	Marine	LC	<p>The species occurs in a wide range of wetland habitats (for example inland and coastal, freshwater and saline, permanent and ephemeral, open and vegetated, large and small, natural and artificial) (DEE 2019). These include swamps, marshes, margins of rivers and lakes, damp or flooded grasslands, pastures or agricultural lands; reservoirs, sewage treatment ponds, drainage channels, salt pans, salt lakes, salt marshes, estuarine mudflats, tidal streams, mangrove swamps, coastal lagoons and offshore reefs (DEE 2019).</p>	<p>Likely to occur</p> <p>The PL is likely to contain ephemeral wetlands within channels of the Cooper Creek floodplain, primarily following flood events. The species may temporarily use these ephemeral wetlands while present. The species has previously been recorded within 100 km of the PL (ALA 2019).</p>



Species	EPBC Act Status ¹	NC Act Status ¹	Habitat	Likelihood of occurrence ²
Cattle egret <i>Ardea ibis</i>	Marine	LC	Typical habitat for the species comprises tropical and temperate grasslands, wooded lands and terrestrial wetlands (DEE 2019). High numbers have been observed in moist, low-lying poorly drained pastures with an abundance of high grass; it avoids low grass pastures (DEE 2019). It has been recorded on earthen dam walls and ploughed fields (DEE 2019). It is commonly associated with the habitats of farm animals, particularly cattle, but also pigs, sheep, horses and deer (DEE 2019). It uses predominately shallow, open and fresh wetlands including meadows and swamps with low emergent vegetation and abundant aquatic flora (DEE 2019). They have sometimes been observed in swamps with tall emergent vegetation (DEE 2019).	Possible occurrence The PL is likely to contain ephemeral wetlands within channels of the Cooper Creek floodplain, primarily following flood events. The species may temporarily use these ephemeral wetlands while present. The species has not been recorded within 100 km of the PL within the Queensland Government WildNet database.
Sharp-tailed sandpiper <i>Calidris acuminata</i>	Marine, Migratory	SLC	The species typically inhabits muddy edges of shallow fresh or brackish wetlands, with inundated or emergent sedges, grass, saltmarsh or other low vegetation (DEE 2019). This includes lagoons, swamps, lakes and pools near the coast, and dams, waterholes, soaks, bore drains and bore swamps, salt pans and hypersaline salt lakes inland (DEE 2019). The species may use flooded paddocks, sedgeland and other ephemeral wetlands, but vacate these habitats during dry conditions (DEE 2019). Marine habitats for the species include intertidal mudflats in sheltered bays, inlets, estuaries or seashores, and also swamps and creeks lined with mangroves (DEE 2019). Sometimes occur on rocky shores and rarely on exposed reefs (Higgins & Davies 1996).	Likely to occur The PL is likely to contain ephemeral wetlands within channels of the Cooper Creek floodplain, primarily following flood events. The species may temporarily use these ephemeral wetlands while present. The species has previously been recorded within 100 km of the PL.



Species	EPBC Act Status ¹	NC Act Status ¹	Habitat	Likelihood of occurrence ²
Curlew sandpiper <i>Calidris ferruginea</i>	CE, Marine, Migratory	E	In Australia, this species usually forages and roosts in intertidal mudflats in sheltered coastal areas, such as estuaries, bays, inlets and lagoons, and also around non-tidal swamps, lakes and lagoons near the coast, and ponds in saltworks and sewage farms (DEE 2019).	Possible occurrence The PL is likely to contain ephemeral wetlands within channels of the Cooper Creek floodplain, primarily following flood events. The species may temporarily use these ephemeral wetlands while present. The species has not been recorded within 100 km of the PL within the Queensland Government WildNet database.
Pectoral sandpiper <i>Calidris melanotos</i>	Marine, Migratory	SLC	Typical habitat for the species comprises shallow fresh to saline wetlands, including coastal lagoons, estuaries, bays, swamps, lakes, inundated grasslands, saltmarshes, river pools, creeks, floodplains and artificial wetlands (DEE 2019). The species is usually found in coastal or near coastal habitat but occasionally further inland (DEE 2019). Also recorded in swamp overgrown with lignum (DEE 2019).	Possible occurrence The PL is likely to contain ephemeral wetlands within channels of the Cooper Creek floodplain, primarily following flood events. The species may temporarily use these ephemeral wetlands while present. The species has not been recorded within 100 km of the PL within the Queensland Government WildNet database.
Black-eared cuckoo <i>Chrysococcyx osculans</i>	Marine	LC	The species inhabits drier woodlands and scrublands, including mallee, mulga, lignum, saltmarsh and riverside thickets (Pizzey & Knight 2007).	Likely to occur The PL is likely to contain suitable habitat for the species, including lignum thickets. While the species has not been recorded within 100 km of the PL within the Queensland Government WildNet database, the PL is within the species distribution and a public record of the species occurs within approximately 30 km of the PL (ALA 2019).



Species	EPBC Act Status ¹	NC Act Status ¹	Habitat	Likelihood of occurrence ²
Grey falcon <i>Falco hypoleucos</i>	V	V	Habitat for the species is generally timbered lowland plains that are crossed by tree-lined watercourses, and adjacent to treeless areas, grasslands and open woodlands that are used for foraging (Garnett, Szabo & Dutson 2011). Key habitat is identified as <i>Acacia</i> shrublands that are crossed by tree-lined watercourses (Garnett, Szabo & Dutson 2011).	Unlikely to occur The PL is not mapped to contain <i>Acacia</i> shrublands, which are the preferred habitat for the species. In addition, the species has not been recorded within 100 km of the PL within the Queensland Government WildNet database.
Latham's snipe, japanese snipe <i>Gallinago hardwickii</i>	Marine, Migratory	SLC	In Australia the species typically occurs in permanent and ephemeral wetlands up to 2000 m above sea-level (DEE 2019). They usually inhabit open, freshwater wetlands with low, dense vegetation (e.g. swamps, flooded grasslands or heathlands, around bogs and other water bodies) (DEE 2019). However, they can also occur in habitats with saline or brackish water, in modified or artificial habitats, and in habitats located close to humans or human activity (DEE 2019). Various other freshwater habitats can be used including bogs, waterholes, billabongs, lagoons, lakes, creek or river margins, river pools and floodplains (DEE 2019).	Possible occurrence The PL is likely to contain ephemeral wetlands within channels of the Cooper Creek floodplain, primarily following flood events. The species may temporarily use these ephemeral wetlands while present. The species has not been recorded within 100 km of the PL within the Queensland Government WildNet database.
Painted honeyeater <i>Grantiella picta</i>	V	V	The species forages on mistletoes in eucalypt forests/woodlands, riparian woodlands of black box and river red gum, box-ironbark-yellow gum woodlands, acacia-dominated woodlands, paperbarks, casuarinas, callitris, and trees on farmland or gardens. The species prefers woodlands which contain a higher number of mature trees, as these host more mistletoes (DEE 2019).	Possible occurrence Mapped vegetation within the PL is largely unsuitable for the species as it is primarily dominated by lignum, ephemeral grassland and ephemeral forbland. Areas mapped as containing <i>Eucalyptus coolabah</i> dominated vegetation may provide suitable habitat for the wide-ranging and nomadic species. In addition, the species has not been recorded within 100 km of the PL within the Queensland Government WildNet database.



Species	EPBC Act Status ¹	NC Act Status ¹	Habitat	Likelihood of occurrence ²
Rainbow bee-eater <i>Merops ornatus</i>	Marine	LC	Occurs mainly in open forests and woodlands, shrublands, and in various cleared or semi-cleared habitats, including farmland and areas of human habitation (Higgins 1999). It usually occurs in open, cleared or lightly-timbered areas that are often, but not always, located in close proximity to permanent water (DEE 2019). The species is known to occur in a wide variety of other habitats, including mangroves, grasslands, wetlands, vine thickets and heathlands (DEE 2019).	Likely to occur The PL contains suitable habitat for the species and the species has been previously recorded within 100 km of the PL (ALA 2019).
Grey wagtail <i>Motacilla cinerea</i>	Marine, Migratory	SLC	Near running water in disused quarries, sandy and rocky streams in escarpments and rainforests, sewage ponds, ploughed fields, airfields (Pizzey & Knight 2007).	Unlikely to occur The species is an uncommon vagrant to Australia. In addition, the PL is unlikely to contain suitable habitat for the species.
Yellow wagtail <i>Motacilla flava</i>	Marine, Migratory	SLC	The species typically inhabits short grass and bare ground; swamp margins, sewage ponds, saltmarshes, playing fields, airfields, ploughed land and town lawns (Pizzey & Knight 2007). The species is regularly recorded as a summer migrant to coastal northern Australia (Pizzey & Knight 2007).	Unlikely to occur The species is an uncommon vagrant to Australia. In addition, the PL is unlikely to contain suitable habitat for the species.



Species	EPBC Act Status ¹	NC Act Status ¹	Habitat	Likelihood of occurrence ²
Plains-wanderer <i>Pedionomus torquatus</i>	CE	V	The species typically occurs within sparse, treeless, lowland native grasslands which usually occur on hard red-brown clay soils (Department of the Environment (DotE) and the Department of Environment, Water and Natural Resources (DEWNR) 2016). Grassland structure is much more important than floristic composition with the species showing a strong preference for sites with approximately 50% bare ground and most vegetation less than 5 cm in height and some widely-spaced plants up to 30 cm (DotE & DEWNR 2016). The species occasionally occurs in other types of habitat such as in stubble; amongst low cereal crops; and in low, sparse chenopod shrubland (DotE & DEWNR 2016).	Possible occurrence Vegetation within the PL is likely to include sparsely treed native grasslands; including grasslands on alluvial and gibber plain soils (land zones 3 and 9). However; the species has not been recorded within 100 km of the PL within the Queensland Government WildNet database. The PL is located within the 'species may occur' area in the species recovery plan (DotE & DEWNR 2016).
Night parrot <i>Pezoporus occidentalis</i>	E	E	Queensland records for the species are typically associated with <i>spinifex triodia hummock</i> grasslands, <i>Astrebla spp.</i> grasslands, shrubby samphire and chenopod associations and occasional areas with <i>Acacia cambagei</i> or <i>A. aneura</i> (TSSC 2016). Roosting and nesting sites are consistently reported as within clumps of dense vegetation, primarily old and large Spinifex clumps, but sometimes other vegetation types (TSSC 2016).	Possible occurrence The PL is likely to contain suitable foraging habitat for the species, particularly <i>Astrebla spp.</i> grasslands. While the species has not been recorded within 100 km of the PL, the species is highly cryptic with an uncertain present day distribution.



Species	EPBC Act Status ¹	NC Act Status ¹	Habitat	Likelihood of occurrence ²
Glossy ibis <i>Plegadis falcinellus</i>	Marine, Migratory	SLC	The species typically inhabits freshwater marshes at the edges of lakes and rivers, lagoons, flood-plains, wet meadows, swamps, reservoirs, sewage ponds, rice-fields and cultivated areas under irrigation (DEE 2019). The species is occasionally found in coastal locations such as estuaries, deltas, saltmarshes and coastal lagoons (DEE 2019). Sometimes recorded in wooded swamps, artificial wetlands (such as irrigated fields), and in mangroves for breeding (DEE 2019). Feeds in very shallow water (DEE 2019).	Likely to occur The PL is likely to contain ephemeral wetlands within channels of the Cooper Creek floodplain, primarily following flood events. The species may temporarily use these ephemeral wetlands while present. The species has previously been recorded within 100 km of the PL.
Australian painted snipe <i>Rostratula australis</i>	E, Marine	V	Generally inhabits shallow terrestrial freshwater (occasionally brackish) wetlands, including temporary and permanent lakes, swamps and claypans (DEE 2019). They also use inundated or waterlogged grassland or saltmarsh, dams, rice crops, sewage farms and bore drains (DEE 2019). The species has been recorded to sometimes utilise areas that are lined with trees, or that have some scattered fallen or washed-up timber (Marchant & Higgins 1993). Breeding occurs in shallow wetlands with areas of bare wet mud and both upper and canopy cover nearby, typically from or near small islands in fresh water wetlands (DEE 2019).	Possible occurrence The PL is likely to contain ephemeral wetlands within channels of the Cooper Creek floodplain, primarily following flood events. The species may temporarily use these ephemeral wetlands while present. The species has not been recorded within 100 km of the PL within the Queensland Government WildNet database.
Gull-billed tern <i>Gelochelidon nilotica</i>	Marine, Migratory	SLC	The species inhabits beaches, mudflats, brackish wetlands, including inland wetlands, grasslands, crops, ploughed fields and airfields (Pizzey and Knight 2007). The species usually breeds in small colonies on islands in inland lakes (Pizzey and Knight 2007).	Likely to occur The PL is likely to contain ephemeral wetlands within channels of the Cooper Creek floodplain, primarily following flood events. The species may temporarily use these ephemeral wetlands while present. The species has previously been recorded within 100 km of the PL.



Species	EPBC Act Status ¹	NC Act Status ¹	Habitat	Likelihood of occurrence ²
Common greenshank <i>Tringa nebularia</i>	Marine, Migratory	SLC	The species occurs in all types of wetlands (Higgins & Davies 1996). Typical habitat for this species a wide variety of inland wetlands and sheltered coastal habitats of varying salinity (DEE 2019), including sheltered coastal habitats, typically with large mudflats and saltmarsh, mangroves or seagrass, both permanent and ephemeral terrestrial wetlands, including swamps, lakes, dams, rivers, creeks, billabongs, waterholes and inundated floodplains, claypans and saltflats (DEE 2019).	Possible occurrence The PL is likely to contain ephemeral wetlands within channels of the Cooper Creek floodplain, primarily following flood events. The species may temporarily use these ephemeral wetlands while present. The species has not been recorded within 100 km of the PL within the Queensland Government WildNet database.
Mammals				
Ghost bat <i>Macroderma gigas</i>	V	E	The species occurs across a range of habitats, from arid Pilbara to tropical savanna woodlands and rainforests (DEE 2019). During the daytime they roost in caves, rock crevices and old mines (DEE 2019). Roost sites used permanently are generally deep natural caves or disused mines with a relatively stable temperature of 23°–28° C and a moderate to high relative humidity of 50–100 percent (DEE 2019). The average foraging distance is approximately 2 km from the daytime roost (DEE 2019).	Unlikely to occur The PL is unlikely to support suitable roosting habitat for the species. In addition, suitable roosting habitat is unlikely to occur within the foraging distance of the PL.
Greater bilby <i>Macrotis lagotis</i>	V	E	The remaining populations of the greater bilby occupy three main habitats: open tussock grassland on uplands and hills, <i>Acacia aneura</i> (mulga) woodland/shrubland growing on ridges and rises, and hummock grassland in plains and alluvial areas (TSSC 2016b).	Unlikely to occur The PL is outside of the current known distribution of the species (TSSC 2016b).



Species	EPBC Act Status ¹	NC Act Status ¹	Habitat	Likelihood of occurrence ²
Dusky hopping-mouse, wilkiniti <i>Notomys fuscus</i>	V	E	This species inhabits a variety of soft sandy habitats, preferring sand dunes, hills and ridges with cane grass (<i>Ophiuros exaltatus</i>), sandhill wattle (<i>Acacia ligulata</i>), nitrebush (<i>Nitraria billardiera</i>), sticky hopbush (<i>Dodonaea viscosa</i>) and other annual and perennial shrubs (DEWHA 2008b).	Unlikely to occur The PL is not mapped to contain preferred sand dune habitat for the species. In addition, the species has not been recorded within 100 km of the PL within the Queensland Government WildNet database the PL is outside of the current known distribution of the species (DEWHA 2008d; ALA 2019).
Yellow-footed rock-wallaby <i>Petrogale xanthopus celeris</i>	V	V	The yellow-footed rock-wallaby (central-western Queensland) is mostly nocturnal, and shelters during the day in caves and rock crevices (TSSC 2016). It is closely associated with rugged rocky areas, along the edges of low sandstone tablelands and hills, typically with low Acacia woodlands or shrublands (TSSC 2016c).	Unlikely to occur The PL is unlikely to support suitable rocky habitat for the species.

¹ EPBC Act = Environment Protection and Biodiversity Conservation Act 1999; NC Act = Nature Conservation Act 1992. E-Endangered, V-Vulnerable, NT-Near Threatened, SLC-Special Least Concern

² **Known** to occur: species were recorded during field surveys. **Likely** to occur: suitable habitat to support the species is present and the species has previously been recorded within the desktop search extent. **Possible** occurrence: The PL is within the species known distribution and suitable habitat to support the species is present; however, the species has not previously been recorded within the desktop search extent; and/or, suitable habitat is degraded or of limited extent, thereby reducing the likelihood of the species occurrence. **Unlikely** to occur: the PL does not comprise suitable habitat for the species, or is outside of the species known distribution.



Likelihood of Occurrence for Matters of State Environmental Significance

Species	EPBC Act Status ¹	NC Act Status ¹	Habitat	Likelihood of occurrence ²
Flora				
<i>Indigofera oxyrachis</i>	-	V	The species has been recorded from stony ground and along creek lines with Acacia species (Wilson 1994). This species is typically found in the sandy beds of creeks (Wilson 1994).	<p>Unlikely to occur</p> <p>While this species has been previously recorded within 100 km of the PL, the PL does not contain suitable habitat for the species. The species has not been previously recorded within similar alluvial floodplain or gibber plain habitat (ALA 2019).</p>
<i>Rhodanthe rufescens</i>	-	NT	Occurrence records for the species have identified habitat to include <i>Acacia aneura</i> and <i>A. cambagei</i> woodland, with soil types including pale brown clay, red loamy soil and on a low ridgetop (ALA 2019).	<p>Unlikely to occur</p> <p>The PL does not contain suitable habitat for the species. The species has not been previously recorded within similar alluvial floodplain or gibber plain habitat (ALA 2019).</p>
Birds				
Common sandpiper <i>Actitis hypoleucos</i>	Marine, Migratory	SLC	The species has been recorded from a wide range of wetland habitats, of varying levels of salinity (DEE 2019). The species typically forages in shallow water and on bare soft mud at the edges of wetlands (DEE 2019).	<p>Possible occurrence</p> <p>The PL is likely to contain ephemeral wetlands within channels of the Cooper Creek floodplain, primarily following flood events. The species may temporarily use these ephemeral wetlands while present. The species has not been recorded within 100 km of the PL within the Queensland Government WildNet database.</p>



Species	EPBC Act Status ¹	NC Act Status ¹	Habitat	Likelihood of occurrence ²
Grey grasswren (bulloo) <i>Amytornis barbatus barbatus</i>	E	E	<p>The species occurs on periodically-inundated swampy floodplains (DEE 2019). It inhabits patches of dense vegetation that are comprised of lignum thickets, 1.0 to 2.5 m tall, with clumps of <i>Eragrostis australasica</i>, about 1 or 2 m tall, and/or clumps of <i>Atriplex nummularia</i> (DEE 2019). It also sometimes occurs in areas of <i>Halosarcia pergranulata</i> that lie adjacent to more typical habitat (DEE 2019).</p>	<p>Likely to occur</p> <p>The Cooper Creek floodplain is known to support grey grasswren; however, the subspecies status of this population is uncertain (Black <i>et al.</i> 2011; DEE 2019). The Cooper Creek population may comprise either the Bulloo subspecies (<i>Amytornis barbatus barbatus</i>), listed as endangered under the NC Act; or the Diamantina subspecies (<i>Amytornis barbatus diamantina</i>), listed as near threatened under the NC Act. In light of this uncertainty, for the purposes of this report, the grey grasswren population has been assumed to comprise the endangered Bulloo subspecies.</p>
Fork-tailed swift <i>Apus pacificus</i>	Marine, Migratory	SLC	<p>The species is predominantly aerial and occurs over inland areas and occasionally above the foothills in coastal areas with dry and open habitat (DEE 2019). The species can also occur over low scrub, heathland, saltmarsh and riparian woodlands and are associated with low pressure systems that favour the occurrence of insect prey (DEE 2019).</p>	<p>Likely to occur</p> <p>The species is a wide-ranging and nomadic aerial feeder. The species is likely to occur within the airspace above the PL while foraging. The species does not breed in Australia (DEE 2019).</p>



Species	EPBC Act Status ¹	NC Act Status ¹	Habitat	Likelihood of occurrence ²
Sharp-tailed sandpiper <i>Calidris acuminata</i>	Marine, Migratory	SLC	The species typically inhabits muddy edges of shallow fresh or brackish wetlands, with inundated or emergent sedges, grass, saltmarsh or other low vegetation (DEE 2019). This includes lagoons, swamps, lakes and pools near the coast, and dams, waterholes, soaks, bore drains and bore swamps, saltpans and hypersaline saltlakes inland (DEE 2019). The species may use flooded paddocks, sedgelands and other ephemeral wetlands, but vacate these habitats during dry conditions (DEE 2019). Marine habitats for the species include intertidal mudflats in sheltered bays, inlets, estuaries or seashores, and also swamps and creeks lined with mangroves (DEE 2019). Sometimes occur on rocky shores and rarely on exposed reefs (Higgins & Davies 1996).	Likely to occur The PL is likely to contain ephemeral wetlands within channels of the Cooper Creek floodplain, primarily following flood events. The species may temporarily use these ephemeral wetlands while present. The species has previously been recorded within 100 km of the PL.
Curlew sandpiper <i>Calidris ferruginea</i>	CE, Marine, Migratory	E	In Australia, this species usually forages and roosts in intertidal mudflats in sheltered coastal areas, such as estuaries, bays, inlets and lagoons, and also around non-tidal swamps, lakes and lagoons near the coast, and ponds in saltworks and sewage farms (DEE 2019).	Possible occurrence The PL is likely to contain ephemeral wetlands within channels of the Cooper Creek floodplain, primarily following flood events. The species may temporarily use these ephemeral wetlands while present. The species has not been recorded within 100 km of the PL within the Queensland Government WildNet database.
Pectoral sandpiper <i>Calidris melanotos</i>	Marine, Migratory	SLC	Typical habitat for the species comprises shallow fresh to saline wetlands, including coastal lagoons, estuaries, bays, swamps, lakes, inundated grasslands, saltmarshes, river pools, creeks, floodplains and artificial wetlands (DEE 2019). The species is usually found in coastal or near coastal habitat but occasionally further inland (DEE 2019). Also recorded in swamp overgrown with lignum (DEE 2019).	Possible occurrence The PL is likely to contain ephemeral wetlands within channels of the Cooper Creek floodplain, primarily following flood events. The species may temporarily use these ephemeral wetlands while present. The species has not been recorded within 100 km of the PL within the Queensland Government WildNet database.



Species	EPBC Act Status ¹	NC Act Status ¹	Habitat	Likelihood of occurrence ²
Grey falcon <i>Falco hypoleucos</i>	V	V	Habitat for the species is generally timbered lowland plains that are crossed by tree-lined watercourses, and adjacent to treeless areas, grasslands and open woodlands that are used for foraging (Garnett, Szabo & Dutson 2011). Key habitat is identified as Acacia shrublands that are crossed by tree-lined watercourses (Garnett, Szabo & Dutson 2011).	Unlikely to occur The PL is not mapped to contain Acacia shrublands, which are the preferred habitat for the species. In addition, the species has not been recorded within 100 km of the PL within the Queensland Government WildNet database.
Latham's snipe, Japanese snipe <i>Gallinago hardwickii</i>	Marine, Migratory	SLC	In Australia the species typically occurs in permanent and ephemeral wetlands up to 2000 m above sea-level (DEE 2019). They usually inhabit open, freshwater wetlands with low, dense vegetation (e.g. swamps, flooded grasslands or heathlands, around bogs and other water bodies) (DEE 2019). However, they can also occur in habitats with saline or brackish water, in modified or artificial habitats, and in habitats located close to humans or human activity (DEE 2019). Various other freshwater habitats can be used including bogs, waterholes, billabongs, lagoons, lakes, creek or river margins, river pools and floodplains (DEE 2019).	Possible occurrence The PL is likely to contain ephemeral wetlands within channels of the Cooper Creek floodplain, primarily following flood events. The species may temporarily use these ephemeral wetlands while present. The species has not been recorded within 100 km of the PL within the Queensland Government WildNet database.
Painted honeyeater <i>Grantiella picta</i>	V	V	The species forages on mistletoes in eucalypt forests/woodlands, riparian woodlands of black box and river red gum, box-ironbark-yellow gum woodlands, acacia-dominated woodlands, paperbarks, casuarinas, callitris, and trees on farmland or gardens. The species prefers woodlands which contain a higher number of mature trees, as these host more mistletoes (DEE 2019).	Possible occurrence Mapped vegetation within the PL is largely unsuitable for the species as it is primarily dominated by lignum, ephemeral grassland and ephemeral forbland. Areas mapped as containing <i>Eucalyptus coolabah</i> dominated vegetation may provide suitable habitat for the wide-ranging and nomadic species. In addition, the species has not been recorded within 100 km of the PL within the Queensland Government WildNet database.



Species	EPBC Act Status ¹	NC Act Status ¹	Habitat	Likelihood of occurrence ²
Major Mitchell's cockatoo <i>Lophochroa leadbeateri</i>	-	V	The species prefers semi-arid and arid regions, typically occurring in dry woodlands dominated by <i>Eucalyptus</i> , <i>Callitris</i> and <i>Casuarina</i> spp. (Curtis & Dennis 2012).	Likely to occur Areas of suitable vegetation for the breeding and foraging of the species occurs within the PL, namely RE 5.3.7 along major watercourse channels, which contain large hollow-bearing coolabah (<i>Eucalyptus coolabah</i>) trees and RE 5.3.8a (foraging habitat only), which also contain coolabah trees that are typically smaller, with limited large hollows and away from major water holes. The species has previously been recorded within 100 km of the PL.
Grey wagtail <i>Motacilla cinerea</i>	Marine, Migratory	SLC	Near running water in disused quarries, sandy and rocky streams in escarpments and rainforests, sewage ponds, ploughed fields, airfields (Pizzey & Knight 2007).	Unlikely to occur The species is an uncommon vagrant to Australia. In addition, the PL is unlikely to contain suitable habitat for the species.
Yellow wagtail <i>Motacilla flava</i>	Marine, Migratory	SLC	The species typically inhabits short grass and bare ground; swamp margins, sewage ponds, saltmarshes, playing fields, airfields, ploughed land and town lawns (Pizzey & Knight 2007). The species is regularly recorded as a summer migrant to coastal northern Australia (Pizzey & Knight 2007).	Unlikely to occur The species is an uncommon vagrant to Australia. In addition, the PL is unlikely to contain suitable habitat for the species.



Species	EPBC Act Status ¹	NC Act Status ¹	Habitat	Likelihood of occurrence ²
Plains-wanderer <i>Pedionomus torquatus</i>	CE	V	The species typically occurs within sparse, treeless, lowland native grasslands which usually occur on hard red-brown clay soils (Department of the Environment (DotE) and the Department of Environment, Water and Natural Resources (DEWNR) 2016). Grassland structure is much more important than floristic composition with the species showing a strong preference for sites with approximately 50% bare ground and most vegetation less than 5 cm in height and some widely-spaced plants up to 30 cm (DotE & DEWNR 2016). The species occasionally occurs in other types of habitat such as in stubble; amongst low cereal crops; and in low, sparse chenopod shrubland (DotE & DEWNR 2016).	Possible occurrence Vegetation within the PL is likely to include sparsely treed native grasslands; including grasslands on alluvial and gibber plain soils (land zones 3 and 9). However; the species has not been recorded within 100 km of the PL within the Queensland Government WildNet database. The PL is located within the 'species may occur' area in the species recovery plan (DotE & DEWNR 2016).
Night parrot <i>Pezoporus occidentalis</i>	E	E	Queensland records for the species are typically associated with <i>spinifex triodia hummock</i> grasslands, <i>Astrebla spp.</i> grasslands, shrubby samphire and chenopod associations and occasional areas with <i>Acacia cambagei</i> or <i>A. aneura</i> (TSSC 2016). Roosting and nesting sites are consistently reported as within clumps of dense vegetation, primarily old and large Spinifex clumps, but sometimes other vegetation types (TSSC 2016).	Possible occurrence The PL is likely to contain suitable foraging habitat for the species, particularly <i>Astrebla spp.</i> grasslands. While the species has not been recorded within 100 km of the PL, the species is highly cryptic with an uncertain present day distribution.



Species	EPBC Act Status ¹	NC Act Status ¹	Habitat	Likelihood of occurrence ²
Glossy ibis <i>Plegadis falcinellus</i>	Marine, Migratory	SLC	The species typically inhabits freshwater marshes at the edges of lakes and rivers, lagoons, flood-plains, wet meadows, swamps, reservoirs, sewage ponds, rice-fields and cultivated areas under irrigation (DEE 2019). The species is occasionally found in coastal locations such as estuaries, deltas, saltmarshes and coastal lagoons (DEE 2019). Sometimes recorded in wooded swamps, artificial wetlands (such as irrigated fields), and in mangroves for breeding (DEE 2019). Feeds in very shallow water (DEE 2019).	Likely to occur The PL is likely to contain ephemeral wetlands within channels of the Cooper Creek floodplain, primarily following flood events. The species may temporarily use these ephemeral wetlands while present. The species has previously been recorded within 100 km of the PL.
Australian painted snipe <i>Rostratula australis</i>	E, Marine	V	Generally inhabits shallow terrestrial freshwater (occasionally brackish) wetlands, including temporary and permanent lakes, swamps and claypans (DEE 2019). They also use inundated or waterlogged grassland or saltmarsh, dams, rice crops, sewage farms and bore drains (DEE 2019). The species has been recorded to sometimes utilise areas that are lined with trees, or that have some scattered fallen or washed-up timber (Marchant & Higgins 1993). Breeding occurs in shallow wetlands with areas of bare wet mud and both upper and canopy cover nearby, typically from or near small islands in fresh water wetlands (DEE 2019).	Possible occurrence The PL is likely to contain ephemeral wetlands within channels of the Cooper Creek floodplain, primarily following flood events. The species may temporarily use these ephemeral wetlands while present. The species has not been recorded within 100 km of the PL within the Queensland Government WildNet database.
Gull-billed tern <i>Gelochelidon nilotica</i>	Marine, Migratory	SLC	The species inhabits beaches, mudflats, brackish wetlands, including inland wetlands, grasslands, crops, ploughed fields and airfields (Pizzey and Knight 2007). The species usually breeds in small colonies on islands in inland lakes (Pizzey and Knight 2007).	Likely to occur The PL is likely to contain ephemeral wetlands within channels of the Cooper Creek floodplain, primarily following flood events. The species may temporarily use these ephemeral wetlands while present. The species has previously been recorded within 100 km of the PL.



Species	EPBC Act Status ¹	NC Act Status ¹	Habitat	Likelihood of occurrence ²
Common greenshank <i>Tringa nebularia</i>	Marine, Migratory	SLC	The species occurs in all types of wetlands (Higgins & Davies 1996). Typical habitat for this species a wide variety of inland wetlands and sheltered coastal habitats of varying salinity (DEE 2019), including sheltered coastal habitats, typically with large mudflats and saltmarsh, mangroves or seagrass, both permanent and ephemeral terrestrial wetlands, including swamps, lakes, dams, rivers, creeks, billabongs, waterholes and inundated floodplains, claypans and salt flats (DEE 2019).	Possible occurrence The PL is likely to contain ephemeral wetlands within channels of the Cooper Creek floodplain, primarily following flood events. The species may temporarily use these ephemeral wetlands while present. The species has not been recorded within 100 km of the PL within the Queensland Government WildNet database.
Mammals				
Ghost bat <i>Macroderma gigas</i>	V	E	The species occurs across a range of habitats, from arid Pilbara to tropical savanna woodlands and rainforests (DEE 2019). During the daytime they roost in caves, rock crevices and old mines (DEE 2019). Roost sites used permanently are generally deep natural caves or disused mines with a relatively stable temperature of 23°–28°C and a moderate to high relative humidity of 50–100 percent (DEE 2019). The average foraging distance is approximately 2 km from the daytime roost (DEE 2019).	Unlikely to occur The PL is unlikely to support suitable roosting habitat for the species. In addition, suitable roosting habitat is unlikely to occur within the foraging distance of the PL.
Greater bilby <i>Macrotis lagotis</i>	V	E	The remaining populations of the greater bilby occupy three main habitats: open tussock grassland on uplands and hills, <i>Acacia aneura</i> (mulga) woodland/shrubland growing on ridges and rises, and hummock grassland in plains and alluvial areas (TSSC 2016b).	Unlikely to occur The PL is outside of the current known distribution of the species (TSSC 2016b).



Species	EPBC Act Status ¹	NC Act Status ¹	Habitat	Likelihood of occurrence ²
Dusky hopping-mouse, wilkiniti <i>Notomys fuscus</i>	V	E	This species inhabits a variety of soft sandy habitats, preferring sand dunes, hills and ridges with cane grass (<i>Ophiuros exaltatus</i>), sandhill wattle (<i>Acacia ligulata</i>), nitrebush (<i>Nitraria billardiera</i>), sticky hopbush (<i>Dodonaea viscosa</i>) and other annual and perennial shrubs (DEWHA 2008b).	Unlikely to occur The PL is not mapped to contain preferred sand dune habitat for the species. In addition, the species has not been recorded within 100 km of the PL within the Queensland Government WildNet database.
Yellow-footed rock-wallaby <i>Petrogale xanthopus celeris</i>	V	V	The yellow-footed rock-wallaby (central-western Queensland) is mostly nocturnal, and shelters during the day in caves and rock crevices (TSSC 2016). It is closely associated with rugged rocky areas, along the edges of low sandstone tablelands and hills, typically with low Acacia woodlands or shrublands (TSSC 2016c).	Unlikely to occur The PL is unlikely to support suitable rocky habitat for the species.
Short-beaked echidna <i>Tachyglossus aculeatus</i>	-	SLC	The species occurs throughout Australia in a wide variety of habitats; wherever there is a supply of ants and termites, upon which it feeds (Van Dyck & Strahan 2008). The species usually seeks shelter under thick bushes, in hollow logs, under piles debris, or occasionally in a rabbit burrow (Van Dyck & Strahan 2008).	Likely to occur The PL contains suitable habitat for the species and the species has been previously recorded within 100 km of the PL.

¹ EPBC Act = Environment Protection and Biodiversity Conservation Act 1999; NC Act = Nature Conservation Act 1992. E-Endangered, V-Vulnerable, NT-Near Threatened, SLC-Special Least Concern

² **Known** to occur: species were recorded during field surveys. **Likely** to occur: suitable habitat to support the species is present and the species has previously been recorded within the desktop search extent. **Possible** occurrence: The PL is within the species known distribution and suitable habitat to support the species is present; however, the species has not previously been recorded within the desktop search extent; and/or, suitable habitat is degraded or of limited extent, thereby reducing the likelihood of the species occurrence. **Unlikely** to occur: the PL does not comprise suitable habitat for the species, or is outside of the species known distribution.





Appendix D MNES significant impact assessment

D.2 MNES significant impact assessment

Definitions and terminology

Term	Definition under the EPBC Act
Important population	<p>A population that is necessary for a species' long-term survival and recovery. This may include populations identified as such in recovery plans, and/or that are:</p> <ul style="list-style-type: none"> • key source populations either for breeding or dispersal • populations that are necessary for maintaining genetic diversity, and/or • populations that are near the limit of the species range.
Habitat critical to the survival of the species	<p>Areas that are necessary:</p> <ul style="list-style-type: none"> • for activities such as foraging, breeding, roosting, or dispersal • for the long-term maintenance of the species or ecological community (including the maintenance of species essential to the survival of the species or ecological community, such as pollinators) • to maintain genetic diversity and long term evolutionary development, or • for the reintroduction of populations or recovery of the species or ecological community. <p>Such habitat may be, but is not limited to: habitat identified in a recovery plan for the species or ecological community as habitat critical for that species or ecological community; and/or habitat listed on the Register of Critical Habitat maintained by the minister under the EPBC Act.</p>
Invasive species	<p>An introduced species, including an introduced (translocated) native species, which out-competes native species for space and resources or which is a predator of native species. Introducing an invasive species into an area may result in that species becoming established. An invasive species may harm listed threatened species or ecological communities by direct competition, modification of habitat or predation.</p>



MNES significant impact assessment for grey grasswren

MNES Significant Impact Guideline criteria for endangered species	Response
Lead to a long-term decrease in the size of a population	<p>No significant impact</p> <p>The proposed disturbance will require the clearing of approximately 57.8 ha of grey grasswren habitat, which represents 14.2% of the grey grasswren habitat identified within the PL. This disturbance area is based on an assumed five wells and associated infrastructure being located within the species habitat.</p> <p>The proposed disturbance is unlikely to lead to a long-term decrease in the size of a population as:</p> <ul style="list-style-type: none"> • Suitable habitat for the species is widely available within the PL and the surrounding Cooper Creek floodplain • Lignum, which is the key habitat feature for the species, rapidly re-establishes within disturbed areas following flood events (Dawson et al. 2017; Higgs et al. 2018). Approximately 19.5 ha of the disturbance footprint is proposed for rehabilitation, which includes pipeline right of ways, sump pits and a proportion of the lease areas (assumed five wells and associated infrastructure). These areas are expected to re-establish to suitable habitat for grey grasswren • Management measures have been identified to mitigate impacts on the species habitat (Section 5.3).
Reduce the area of occupancy of the species	<p>No significant impact</p> <p>The proposed clearing comprises a minimal proportion of the overall area of occupancy of the species and will not impact connectivity of suitable habitat.</p>
Fragment an existing population into two or more populations	<p>No significant impact</p> <p>The project is unlikely to impact the movement of grey grasswren individuals among habitat areas within and surrounding the PL.</p>



MNES Significant Impact Guideline criteria for endangered species	Response
Adversely affect habitat critical to the survival of a species	<p>No significant impact</p> <p>Habitat critical to the survival of the grey grasswren is identified as swampy floodplains dominated by lignum (<i>Duma florulenta</i>) and swamp canegrass (<i>Eragrostis australasica</i>), where these plants form dense thickets of 1 m or greater in diameter and 1-2 m in height (DotE 2014). The precautionary principle was applied to consider all grey grasswren habitat mapped within the PL to be habitat critical to the survival of the species.</p> <p>The project is unlikely to significantly affect habitat critical to the survival of the species as:</p> <ul style="list-style-type: none"> Suitable habitat for the species is widely available within the PL and the surrounding Cooper Creek floodplain Lignum, which is the key habitat feature for the species, rapidly re-establishes within disturbed areas following flood events (Dawson et al. 2017; Higginson et al. 2018). Approximately 19.5 ha of the disturbance footprint is proposed for rehabilitation, which includes pipeline right of ways, sump pits and a proportion of the lease areas (assumed five wells and associated infrastructure). These areas are expected to re-establish to suitable habitat for grey grasswren Management measures have been identified to mitigate impacts on the species habitat (Section 5.3).
Disrupt the breeding cycle of a population	<p>No significant impact</p> <p>Given the small area of suitable habitat to be impacted by the proposed works in comparison to the large extent of suitable habitat within and surrounding the PL, the proposed works will not disrupt the breeding cycle of a population of the species.</p> <p>In addition, management measures have been identified to mitigate impacts on the species habitat (Section 5.3).</p>
Modify, destroy, remove, isolate or decrease the availability or quality of habitat to the extent that the species is likely to decline	<p>No significant impact</p> <p>Given suitable habitat for the species is widely available within the PL and the surrounding region the proposed vegetation clearing is unlikely to lead to a long-term decrease in the size of the local grey grasswren population.</p>
Result in invasive species that are harmful to a critically endangered or endangered species becoming established in the endangered or critically endangered species' habitat	<p>No significant impact</p> <p>Feral predators (cats and foxes), pigs and rabbits are listed as threatening processes to the species (DotE 2014). The project is unlikely to increase the abundance of these invasive species above their current levels or result in the introduction of new invasive species.</p>
Introduce disease that may cause the species to decline	<p>No significant impact</p> <p>Disease is not listed as a potential threat to the species (DotE 2014; DEE 2019). The project is unlikely to introduce a disease that may cause the species to decline.</p>

MNES Significant Impact Guideline criteria for endangered species	Response
Interfere with the recovery of the species	<p>No significant impact</p> <p>The proposed works are unlikely to interfere with the recovery of the species due to the minimal impact on the grey grasswren population. No actions proposed are in contrast to the specific recovery actions for the species (DotE 2014; DEE 2019).</p>





Appendix E MSES significant residual impact assessment

E.2 MSES significant residual impact assessment

Definitions and terminology

Term	Definition under the EO Act
Habitat	An area occupied, or periodically or occasionally occupied, by any species, population or ecological community and includes all the different aspects (both biotic and abiotic) used by species during the different stages of their life cycles.
Long-term decrease	Any decline in a local population that is greater than which would be apparent without the action being present.
Population	<p>An occurrence of the species in a particular area. In relation to <i>Endangered</i>, <i>Vulnerable</i> and <i>Special Least Concern</i> species, occurrences include but are not limited to:</p> <ul style="list-style-type: none"> • a geographically distinct regional population, or collection of local populations; or • a population, or collection of local populations, that occurs within a particular bioregion.



Significant residual impact assessment for grey grasswren

MSES Significant Residual Impact Guideline criteria. The action is likely to:	Response
Lead to a long-term decrease in the size of a local population	<p>No significant impact</p> <p>The proposed disturbance will require the clearing of approximately 57.8 ha of grey grasswren habitat, which represents 14.2% of the grey grasswren habitat identified within the PL. This disturbance area is based on an assumed five wells and associated infrastructure being located within the species habitat.</p> <p>A SRI to the species is unlikely as:</p> <ul style="list-style-type: none"> Suitable habitat for the species is widely available within the PL and the surrounding Cooper Creek floodplain Lignum, which is the key habitat feature for the species, rapidly re-establishes within disturbed areas following flood events (Dawson et al. 2017; Higginson et al. 2018). Approximately 19.5 ha of the disturbance footprint is proposed for rehabilitation, which includes pipeline right of ways, sump pits and a proportion of the lease areas (assumed five wells and associated infrastructure). These areas are expected to re-establish to suitable habitat for grey grasswren Management measures have been identified to mitigate impacts on the species habitat (Section 5.3).
Reduce the extent of occurrence of the species	<p>No significant impact</p> <p>The proposed clearing comprises a minimal proportion of the overall extent of occurrence of the species and will not impact connectivity of suitable habitat.</p>
Fragment an existing population	<p>No significant impact</p> <p>The project is unlikely to impact the movement of grey grasswren individuals among habitat areas within and surrounding the PL and is unlikely to fragment the local grey grasswren population.</p>
Result in genetically distinct populations forming as a result of habitat isolation	<p>No significant impact</p> <p>The project is unlikely to impact the movement of grey grasswren individuals among habitat areas within and surrounding the PL.</p>
Result in invasive species that are harmful to an endangered or vulnerable species becoming established in the endangered or vulnerable species' habitat	<p>No significant impact</p> <p>Feral predators (cats and foxes), pigs and rabbits are listed as threatening processes to the species (DotE 2014). The project is unlikely to increase the abundance of these invasive species above their current levels or result in the introduction of new invasive species.</p>
Introduce disease that may cause the population to decline	<p>No significant impact</p> <p>Disease is not listed as a potential threat to the species (DotE 2014; DEE 2019). The project is unlikely to introduce a disease that may cause the species to decline.</p>



MSES Significant Residual Impact Guideline criteria. The action is likely to:	Response
Interfere with the recovery of the species.	<p>No significant impact</p> <p>The proposed works are unlikely to interfere with the recovery of the species due to the minimal impact on the grey grasswren population. No actions proposed are in contrast to the specific recovery actions for the species (DotE 2014; DEE 2019).</p>
Cause disruption to ecologically significant locations (breeding, feeding, nesting, migration or resting sites) of a species.	<p>No significant impact</p> <p>The precautionary principle was applied to consider all grey grasswren habitat mapped within the PL to represent ecologically significant locations for the species as this habitat predominantly comprises lignum dominated communities that are used at all stages of the grey grasswren lifecycle.</p> <p>The project is unlikely to cause disruption to ecologically significant locations as:</p> <ul style="list-style-type: none"> • Suitable habitat for the species is widely available within the PL and the surrounding Cooper Creek floodplain • Lignum, which is the key habitat feature for the species, rapidly re-establishes within disturbed areas following flood events (Dawson et al. 2017; Higginson et al. 2018). Approximately 19.5 ha of the disturbance footprint is proposed for rehabilitation, which includes pipeline right of ways, sump pits and a proportion of the lease areas. These areas are expected to re-establish to suitable habitat for grey grasswren • Management measures have been identified to mitigate impacts on the species habitat (Section 5.3)



Significant residual impact assessment for Major Mitchell's cockatoo

MSES Significant Residual Impact Guideline criteria. The action is likely to:	Response
Lead to a long-term decrease in the size of a local population	<p>No significant impact</p> <p>The proposed disturbance will require the clearing of approximately 1.8 ha of Major Mitchell's cockatoo habitat, which represents 1.9% of the Major Mitchell's cockatoo habitat identified within the PL.</p> <p>Given suitable habitat for the species is widely available within and surrounding the PL, the proposed vegetation clearing is unlikely to lead to a long-term decrease in the size of the Major Mitchell's cockatoo population. Approximately 0.2 ha of the Major Mitchell's cockatoo habitat has been identified as foraging habitat only, due to the absence of suitable hollow-bearing trees for nesting. In addition, management measures have been identified to mitigate impacts on habitat for Major Mitchell's cockatoo (refer to Section 5.3).</p>
Reduce the extent of occurrence of the species	<p>No significant impact</p> <p>The proposed clearing comprises a minimal proportion of the overall extent of occurrence of the species and will not impact connectivity of suitable habitat.</p>
Fragment an existing population	<p>No significant impact</p> <p>The project is unlikely to impact the movement of Major Mitchell's cockatoo individuals between habitat areas within and surrounding the PL and is unlikely to fragment the local Major Mitchell's cockatoo population.</p>
Result in genetically distinct populations forming as a result of habitat isolation	<p>No significant impact</p> <p>The project is unlikely to impact the movement of Major Mitchell's cockatoo individuals between habitat areas within and surrounding the PL.</p>
Result in invasive species that are harmful to an endangered or vulnerable species becoming established in the endangered or vulnerable species' habitat	<p>No significant impact</p> <p>Feral herbivores such as rabbits and goats are listed as a threatening process to the species (Curtis & Dennis 2012). The project is unlikely to increase the abundance of these invasive species above their current levels or result in the introduction of new invasive species.</p>
Introduce disease that may cause the population to decline	<p>No significant impact</p> <p>Psittacine beak and feather disease is a potential threat to the species (DotE 2015). The project is unlikely to introduce Psittacine beak and feather disease or any other disease that may cause the species to decline.</p>



MSES Significant Residual Impact Guideline criteria. The action is likely to:	Response
Interfere with the recovery of the species.	<p>No significant impact</p> <p>The proposed works are unlikely to interfere with the recovery of the species due to the minimal impact on the Major Mitchell's cockatoo population. No actions proposed are in contrast to the specific conservation needs identified for the species (Curtis & Dennis 2012).</p>
Cause disruption to ecologically significant locations (breeding, feeding, nesting, migration or resting sites) of a species.	<p>No significant impact</p> <p>The project is unlikely to cause disruption to ecologically significant locations as:</p> <ul style="list-style-type: none"> • The proposed clearing comprises a negligible proportion of the species habitat, which is widely available surrounding the PL. • The PL contains foraging habitat only for the species, with no suitable breeding habitat present. • Management measures have been identified to mitigate impacts on the species habitat (Section 5.3). • Infrastructure will be sighted to avoid disturbance to hollow bearing trees (if present) wherever practicable. For example, roads and pipeline alignments will be aligned to avoid the requirement to disturb or clear large mature, or hollow bearing trees (dead or alive). • The proposed clearing will not increase fragmentation of the species habitat. • Approximately 0.8 ha of the disturbance footprint is proposed for rehabilitation, which includes pipeline right of ways, sump pits and a proportion of the lease areas. These areas are expected to re-establish to suitable habitat for the species following rehabilitation.



Significant residual impact assessment for echidna

MSES Significant Residual Impact Guideline criteria. The action will result in:	Short-beaked echidna
A long-term decrease in the size of a local population	<p>No significant impact</p> <p>The proposed disturbance will require the clearing of approximately 115.5 ha of echidna habitat. As the species is widely distributed and has no particular habitat preferences, except for the supply of ants and termites (Van Dyck & Strahan 2008), the project is unlikely to lead to a long-term decrease in the local population of the species.</p>
A reduced extent of occurrence of the species	<p>No significant impact</p> <p>As the species is widely distributed and has no particular habitat preferences, except for the supply of ants and termites (Van Dyck & Strahan 2008), the project is unlikely to reduce the extent of occurrence of the species.</p>
Fragmentation of an existing population	<p>No significant impact</p> <p>The project will have negligible impact on the species local and regional movement.</p>
Reduced gene flow among populations	<p>No significant impact</p> <p>The project will have negligible impact on the species local and regional movement.</p>
Disruption to ecologically significant locations (breeding, feeding or nesting sites) of a species	<p>No significant impact</p> <p>The proposed disturbance will require the clearing of approximately 115.5 ha of echidna habitat, which is likely to include breeding, feeding and nesting habitat. However, as the species is widely distributed and has no particular habitat preferences, except for the supply of ants and termites (Van Dyck & Strahan 2008), the project is unlikely to lead to a long-term decrease in the local population of the species.</p>



Significant residual impact assessment for regulated vegetation within the PL

MSES	Disturbance type	Residual impact criteria	Significant residual impact assessment
Regulated vegetation - within 100 m of a Vegetation Management Wetland	Linear	20 m wide in a sparse or very sparse RE; or 25 m wide in a grassland RE. Clearing must also occur within the wetland or within 50 m of the defining bank to trigger an SRI (as described in Section 5.3.2)	<p>No significant impact</p> <p>As discussed in Section 5.3.2 (Table 6), where disturbance occurs in Vegetation Management Wetlands and within 50 m of the defining bank, it will comply with SRI clearing limits.</p> <p>Flowline Right of Ways (RoW) will cause temporary disturbance of up to 16 m in width. 13 m of the flowline RoW width will be reinstated as soon as practicable following installation (inclusive of reinstatement of trenches where flowlines are buried). Access tracks will be up to 13 m wide.</p>
	Non-linear	2 ha within a sparse or very sparse RE; or 5 ha within in a grassland RE. Clearing must also occur within the wetland or within 50 m of the defining bank to trigger an SRI (as described in Section 5.3.2)	<p>No significant impact</p> <p>As discussed in Section 5.3.2 (Table 6), where disturbance occurs in Vegetation Management Wetlands and within 50 m of the defining bank, it will comply with SRI clearing limits.</p> <p>Well pads will be up to 1.6 ha.</p>



MSES	Disturbance type	Residual impact criteria	Significant residual impact assessment
Regulated vegetation - intersecting a watercourse	Linear	20 m wide in a sparse or very sparse RE; or 25 m wide in a grassland RE. Clearing must also occur within the defined distance or within 5 m of the defining bank to trigger an SRI (as described in Section 5.3.2).	<p>No significant impact</p> <p>As discussed in Section 5.3.2 (Table 6), where disturbance occurs within the defined distance of Vegetation Management Watercourses and Drainage Features and within 5 m of the defining bank, it will comply with SRI clearing limits.</p> <p>Flowline Right of Ways (RoW) will cause temporary disturbance of up to 16 m in width. 13 m of the flowline RoW width will be reinstated as soon as practicable following installation (inclusive of reinstatement of trenches where flowlines are buried). Access tracks will be up to 13 m wide.</p> <p>Flowlines and access tracks will be restricted as much as practicable at watercourse crossings.</p>
	Non-linear	2 ha within a sparse or very sparse RE; or 5 ha within a grassland RE. Clearing must also occur within the defined distance or within 5 m of the defining bank to trigger an SRI (as described in Section 5.3.2).	<p>No significant impact</p> <p>As discussed in Section 5.3.2 (Table 6), where disturbance occurs within the defined distance of Vegetation Management Watercourses and Drainage Features and within 5 m of the defining bank, it will comply with SRI clearing limits.</p> <p>Well pads will be up to 1.6 ha.</p>



Significant residual impact assessment for Strategic Environmental Area

The majority of the PL is located within a ‘designated precinct’ of the Channel Country SEA. The proposed works will result in disturbance to approximately 115.5 ha of SEA. Under the *Regional Planning Interests Act 2014*, a resource activity is determined to have an ‘impact’ on a SEA if the impact affects:

- a feature, quality, characteristic or other attribute of the area; or
- the suitability of land in the area to be used for a particular purpose.

Assessment against the SRI criteria for SEAs within the SRI Guideline is provided within the below table.

Significant residual impact assessment for Channel Country SEA environmental attributes

Environmental attribute	Significant residual impact (SRI) assessment
<p>The natural hydrologic processes of the area characterised by:</p> <ul style="list-style-type: none"> • natural, unrestricted flows in and along stream channels and the channel network in the area; and • overflow from stream channels and the channel network onto the flood plains of the area, or the other way; and • natural flow paths of water across flood plains connecting waterholes, lakes and wetlands in the area; and • groundwater sources, including the Great Artesian Basin and springs, that support waterhole persistence and ecosystems in the area. 	<p>SRI unlikely</p> <p>The proposed development is unlikely to significantly affect natural hydrologic processes as:</p> <ul style="list-style-type: none"> • no drilling is proposed in waterways • the small extent of disturbance is unlikely to affect water movement, erosion and sedimentation processes • rehabilitation of pipelines will be completed when no surface water is expected to be present on site and outside of flood events/inundation periods • all non-essential infrastructure will be decommissioned and rehabilitated prior to the onset of flood events/inundation periods (wherever practicable and safe to do so) • possible diversion or interception of overland flow from surface infrastructure (i.e. borrow pits) is negligible when considering the small footprint of proposed works compared to the catchment area and water movement; and • access tracks, infrastructure and seismic lines located, prepared and constructed to maintain pre-existing surface water flows. Culverts and floodways installed where required.



Environmental attribute	Significant residual impact (SRI) assessment
<p>The natural water quality in the stream channels and aquifers and on flood plains in the area.</p>	<p>SRI unlikely</p> <p>The proposed development is unlikely to significantly affect natural water quality as, typically:</p> <ul style="list-style-type: none"> • proposed drilling locations are set back from the surrounding Cooper Creek channels • drilling will be scheduled to be completed when no surface water is expected to be present on site and outside of flood events/inundation periods • the width of linear infrastructure corridors through waterway crossings has been restricted to the minimum width practicable, which is below the maximum width of SRI to regulated vegetation - intersecting a watercourse • no activities proposed involve the discharge of water (point or diffuse sources) or the construction or operation of regulated dams and other major infrastructure (i.e. separator ponds, permanent camps) • groundwater modelling and assessment has identified groundwater dependent ecosystems are unlikely to be affected; and • additional management and contingency measures for fuels/chemicals and unplanned releases of contaminants will be identified in associated Management Plans.
<p>The beneficial flooding of land that supports flood plain grazing and ecological processes in the area.</p>	<p>SRI unlikely</p> <p>The proposed development is unlikely to significantly affect the hydrological processes and flooding in the area as:</p> <ul style="list-style-type: none"> • possible diversion or interception of overland flow from surface infrastructure (i.e. borrow pits) is negligible when considering the small footprint of proposed works compared to the catchment area and water movement; and • construction activities will be temporary in nature and will be scheduled to be completed when no surface water is expected to be present on site and outside of flood events/inundation periods.